

Tween Bridge Solar Farm

2.4 Street Works, Access and Public Rights of Way Plan

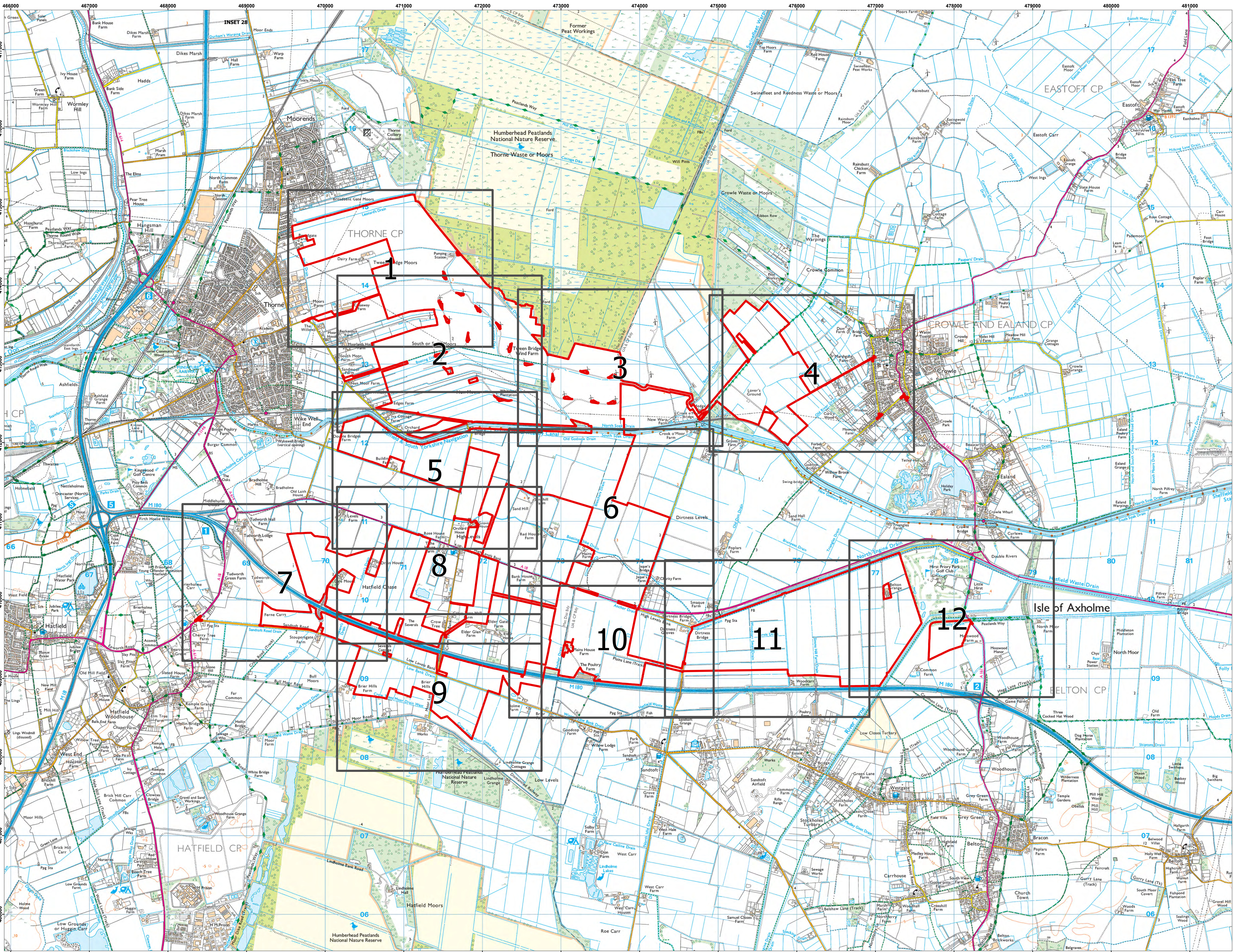
Planning Act 2008
Infrastructure Planning (Applications: Prescribed Forms
and Procedure) Regulations 2009

APFP Regulation 5(2)(k)

Document Reference: 2.4

August 2025

Revision 1



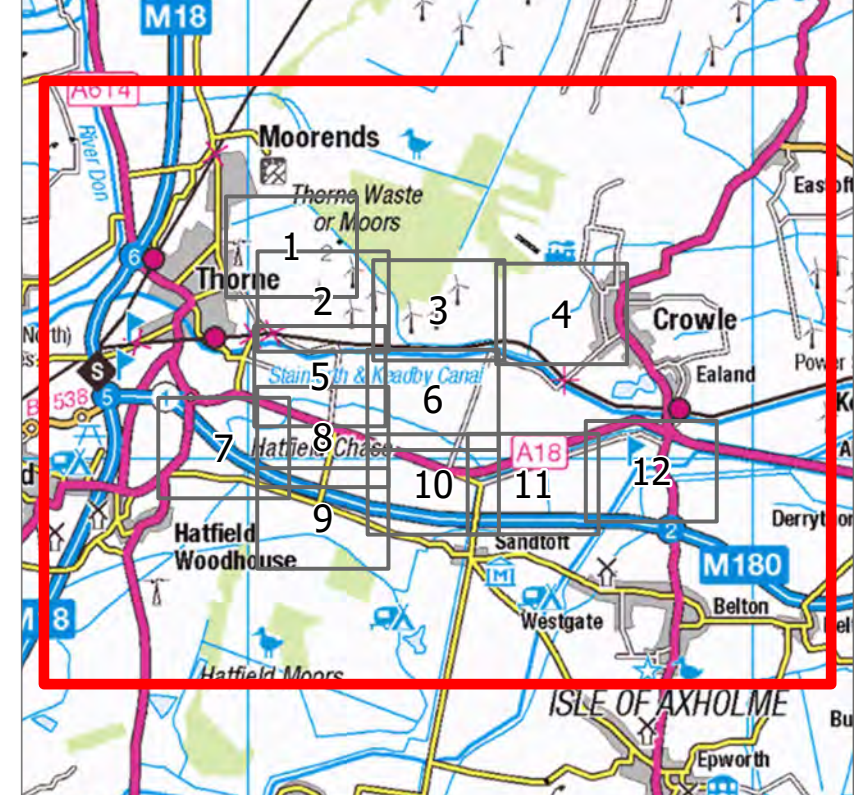
Tween Bridge Solar Farm Street Works, Public Rights of Way & Access Plans

Key Plan

- Index Boundaries
- Order Limits

Notes:
1. All dimensions are in metres unless stated otherwise.
2. The proposed works shown are illustrative only and will be subject to change as part of detailed design development. Any changes will be limited to being within the order limits and any other constraints included in the Development Consent Order.
3. The Streetworks, Public Right of Way and Access Plans should be read in conjunction with the Development Consent Order and the other plans and documents to be certified under it, in particular articles 14 to 17 and Schedules 4, 5 and 6 of the Development Consent Order [EN010148/APP/3.1]

Infrastructure Planning: Applications: Prescribed Forms and Procedure) Regulations 2009: Regulation 5(2)(i)











PINS No: EN010148
Document Reference No.: EN010148/APP/2.4
Title: Street Works, Public Rights of Way & Access Plans Key Plan
Project: Tween Bridge Solar Farm
Drawing Ref: RWE_TWE_BOR_STWKS_KEY_REV1
Scale: 1:15,000 Paper Size: A0 Sheet 1 of 1
Coordinate System: British National Grid
Projection: Transverse Mercator
Datum: OSGB 1936
Drawn: AC Checked: KCP Status: Final
Job Ref: R003 Date: 21/08/2025 Revision: 1



Tween Bridge Solar Farm Street Works, Public Rights of Way & Access Plans

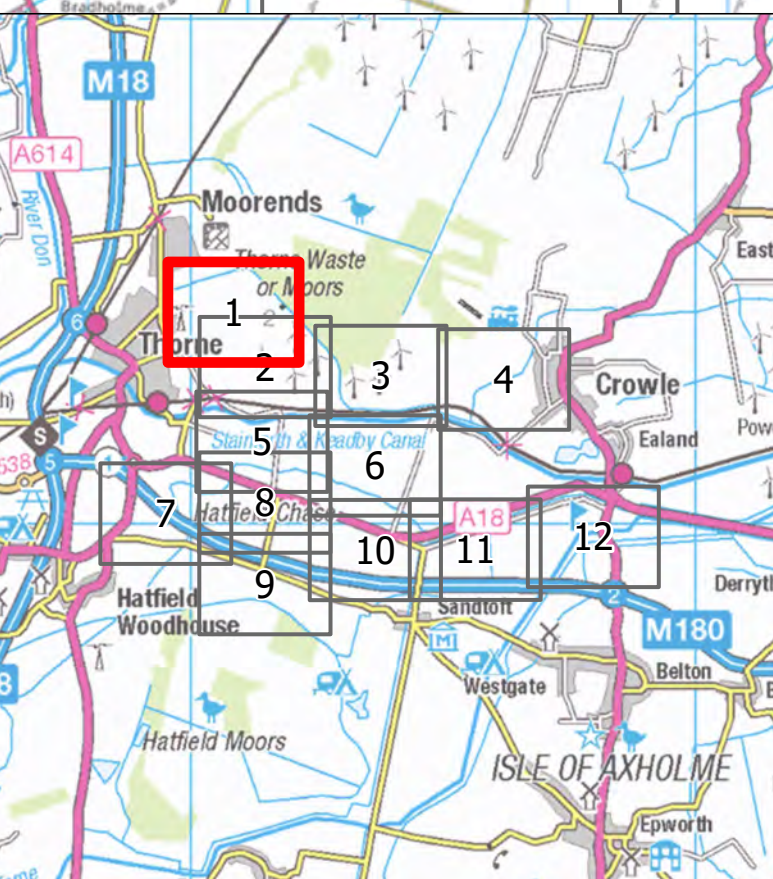
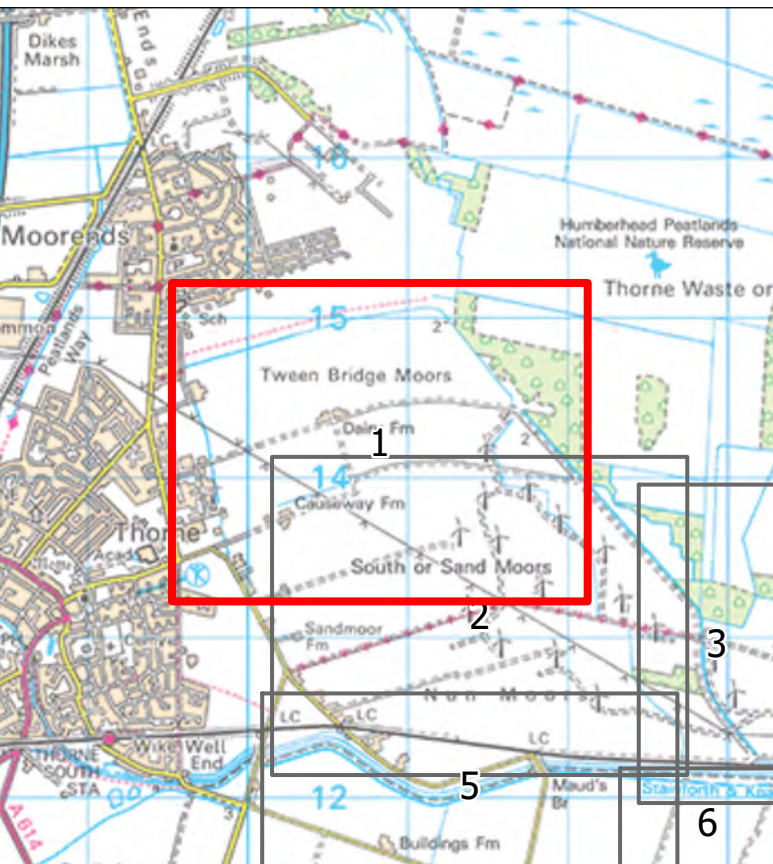
Sheet 1 of 12

-  Order Limits
-  Administrative Boundary
-  Land not within Order Limits
-  Permanent Alterations of Street Layout
-  Temporary Closure or Restriction of Streets
-  Temporary Closure or Restriction of Streets Location Reference
-  Street Works Resurfacing
-  Street Works Resurfacing Location Reference

Notes:

- All dimensions are in metres unless stated otherwise.
- The proposed works shown are illustrative only and will be subject to change as part of detailed design development.
- Any changes will be limited to being within the order limits and any other constraints included in the Development Consent Order.
- The Streetworks, Public Right of Way and Access Plans should be read in conjunction with the Development Consent Order and the other plans and documents to be certified under it, in particular articles 14 to 17 and Schedules 4, 5 and 6 of the Development Consent Order [EN010148/APP/3.1]

Infrastructure Planning: Applications: Prescribed
Forms and Procedure) Regulations 2009:
regulation 5(2)(i)



PINS No.: EN010148

Title: Street Works, Public Rights of Way
 Access Plans
 Project: Tween Bridge Solar Farm

Plan Ref: RWE_TWE_STWKS_PAGE1_REV1

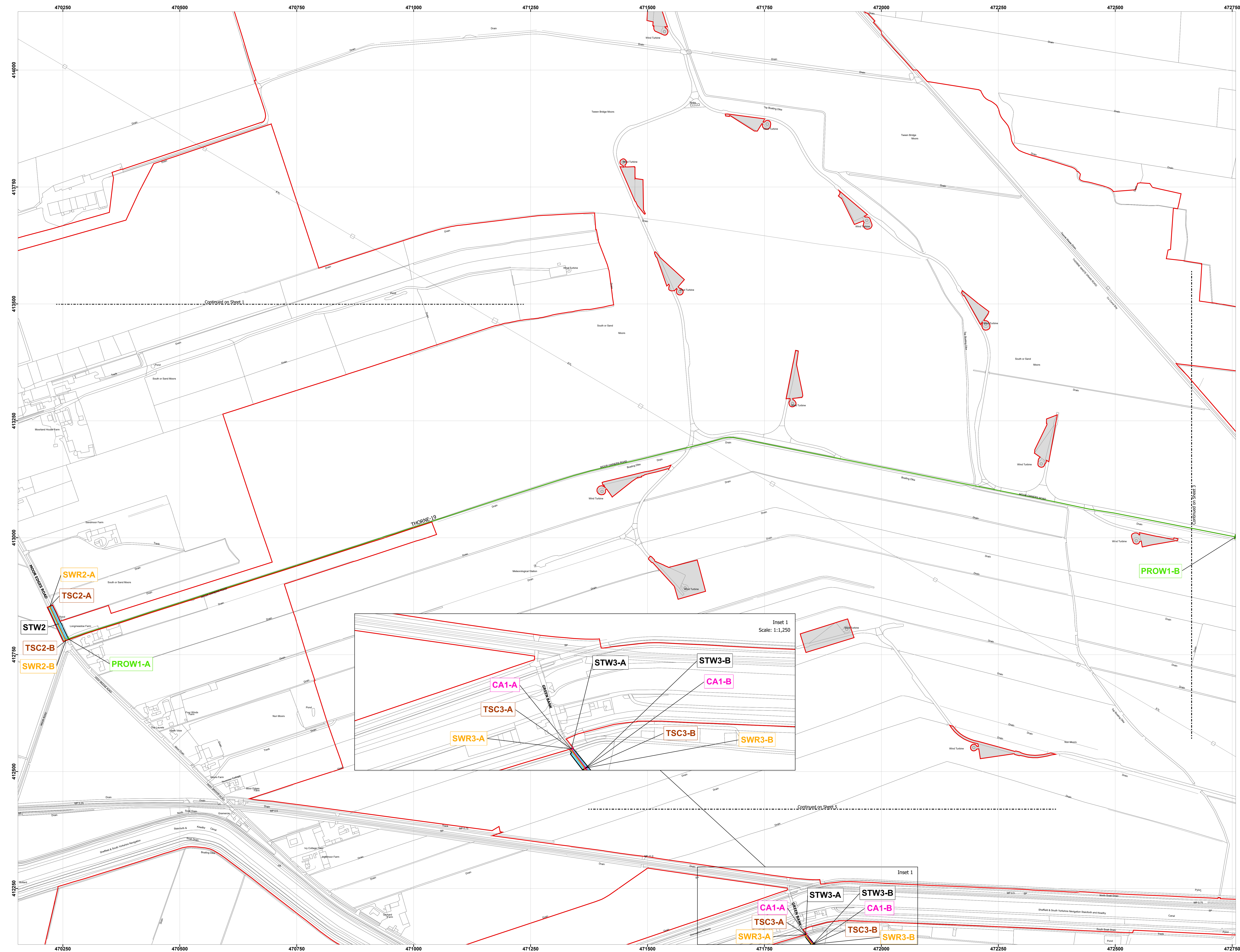
Scale: 1:2,500	Paper Size: A0	Sheet: 1 of 12
----------------	----------------	----------------

0 20 40 60 80 100 120 140 160 180 200 Metres

Projection: Transverse Mercator
Datum: OSGB 1936












Drawn: AC	Checked: KCP	Status: Final
-----------	--------------	---------------

Job Ref: R003 | Date: 21/08/2025 | Revision: 1



Tween Bridge Solar Farm Street Works, Public Rights of Way & Access Plans

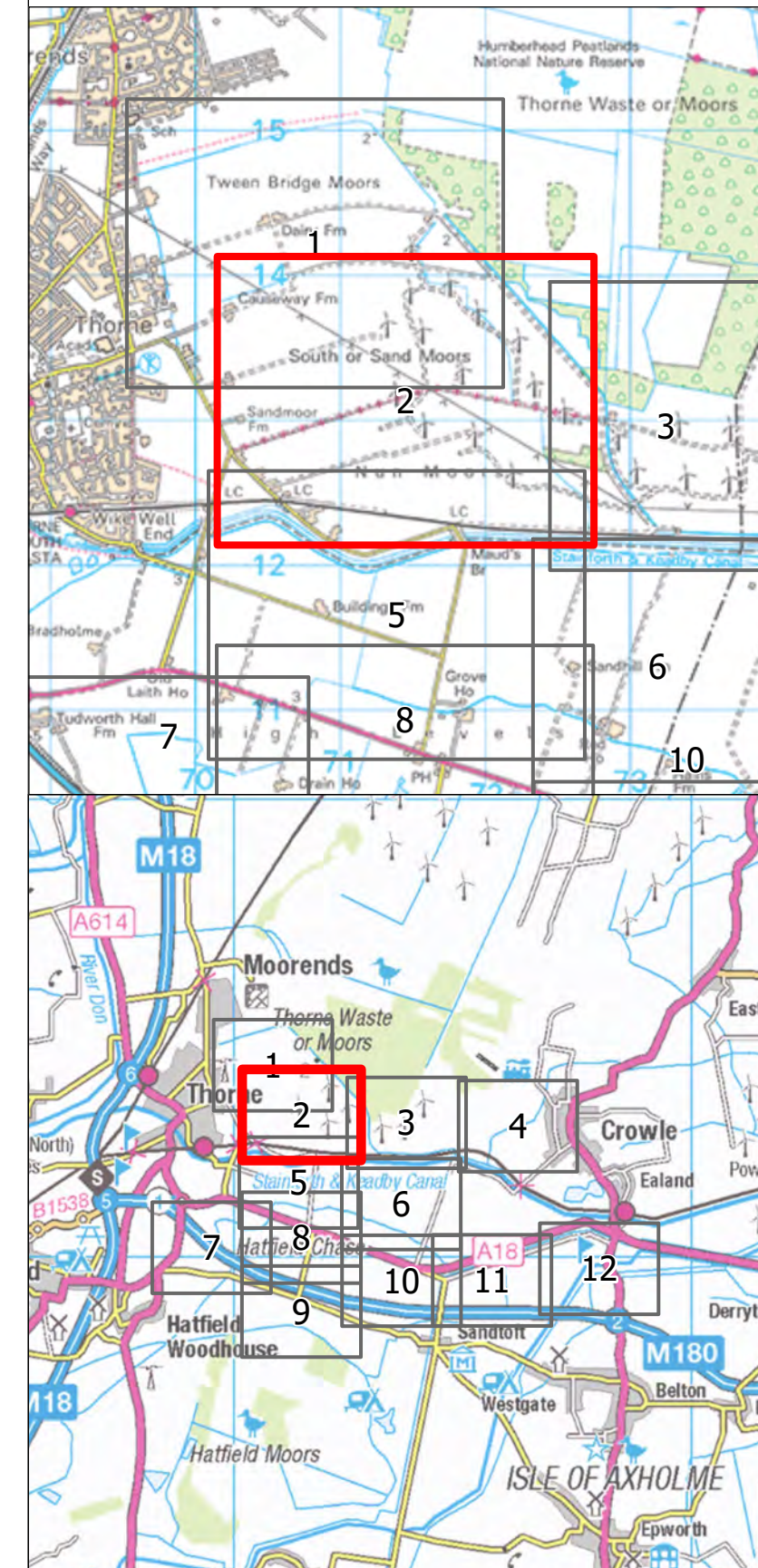
Sheet 2 of 12

-  Order Limits
-  Land not within Order Limits
-  Administrative Boundary
-  Permanent Alterations of Street Layout
-  Extent of Public Rights of Way to be Temporarily Stopped Up
-  Cable Works in Street
-  Cable Works in Streets Location Reference
-  Temporary Closure or Restriction of Streets
-  Temporary Closure or Restriction of Streets Location Reference
-  Street Works Resurfacing
-  Street Works Resurfacing Location Reference

Notes:

1. All dimensions are in metres unless stated otherwise.
2. The proposed works shown are illustrative only and will be subject to change as part of detailed design development. Any changes will be limited to being within the order limits and any other constraints included in the Development Consent Order.
3. The Streetworks, Public Right of Way and Access Plans should be read in conjunction with the Development Consent Order and the other plans and documents to be certified under it, in particular articles 14 to 17 and Schedules 4, 5 and 6 of the Development Consent Order [EN010148/APP/3.1]

Infrastructure Planning: Applications: Prescribed Forms and Procedure) Regulations 2009: Regulation 5(2)(i)



PINS No.: EN010148
Document Reference No.: EN010148/APP/2.

Title: Street Works, Public Rights of Way
& Access Plans
Project: Tween Bridge Solar Farm

Plan Ref: RWE_TWE_STWKS_PAGE2_REV1

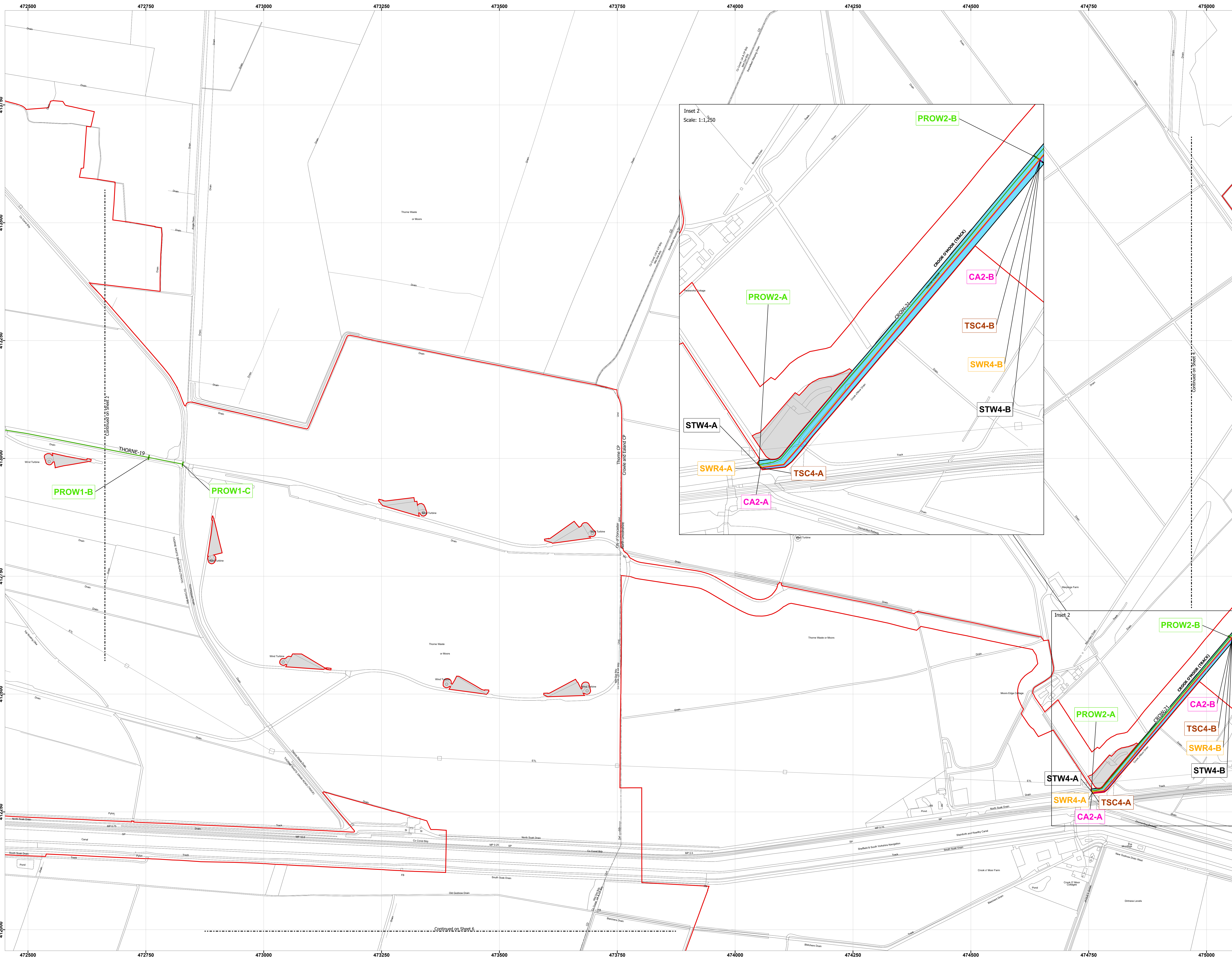
Scale: 1:2,500	Paper Size: A0	Sheet: 2 of 12
----------------	----------------	----------------

0 25 50 100 150 200 Metres

Projection: Transverse Mercator
Datum: OSGB 1936

Drawn: AC	Checked: KCP	Status: Final
-----------	--------------	---------------

Job Ref: R003	Date: 21/08/2025	Revision: 1
---------------	------------------	-------------



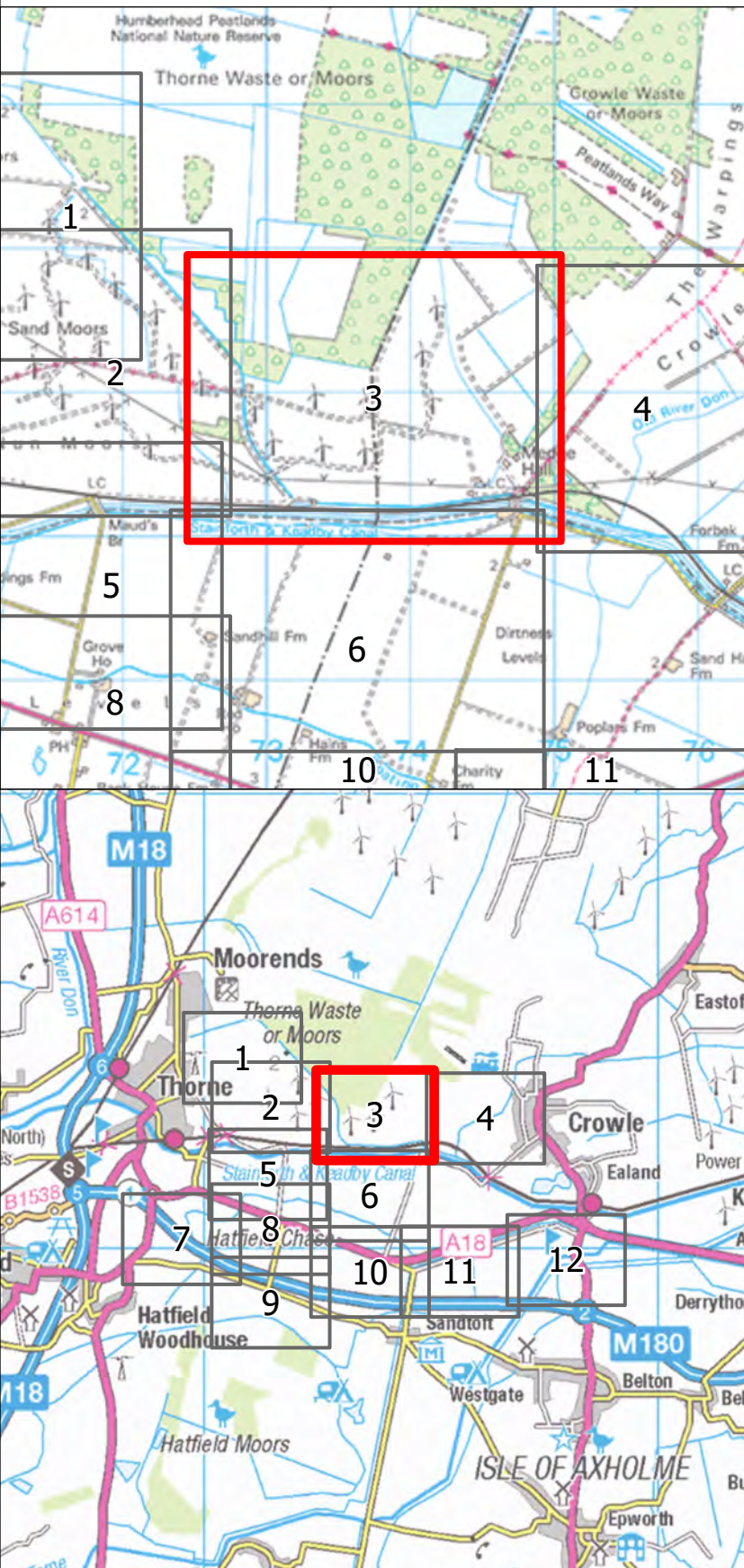
**Tween Bridge Solar Farm
Street Works,
Public Rights of Way
& Access Plans**

Sheet 3 of 12

- Order Limits
- Land not within Order Limits
- Permanent Alterations of Street Layout
- Extent of Public Rights of Way to be Temporarily Stopped Up
- Cable Works in Street
- Cable Works in Streets Location Reference
- Temporary Closure or Restriction of Streets
- Temporary Closure or Restriction of Streets Location Reference
- Street Works Resurfacing
- Street Works Resurfacing Location Reference

Notes:
1. All dimensions are in metres unless stated otherwise.
2. The proposed works shown are illustrative only and will be subject to change as part of detailed design development. Any changes will be limited to being within the order limits and any other constraints included in the Development Consent Order.
3. The Streetworks, Public Right of Way and Access Plans should be read in conjunction with the Development Consent Order and the other plans and documents to be certified under it, in particular articles 14 to 17 and Schedules 4, 5 and 6 of the Development Consent Order [EN010148/APP/3.11]

Infrastructure Planning: Applications: Prescribed Forms and Procedure) Regulations 2009: Regulation 5(2)(i)



PINS No.: EN010148
Document Reference No.: EN010148/APP/2.4

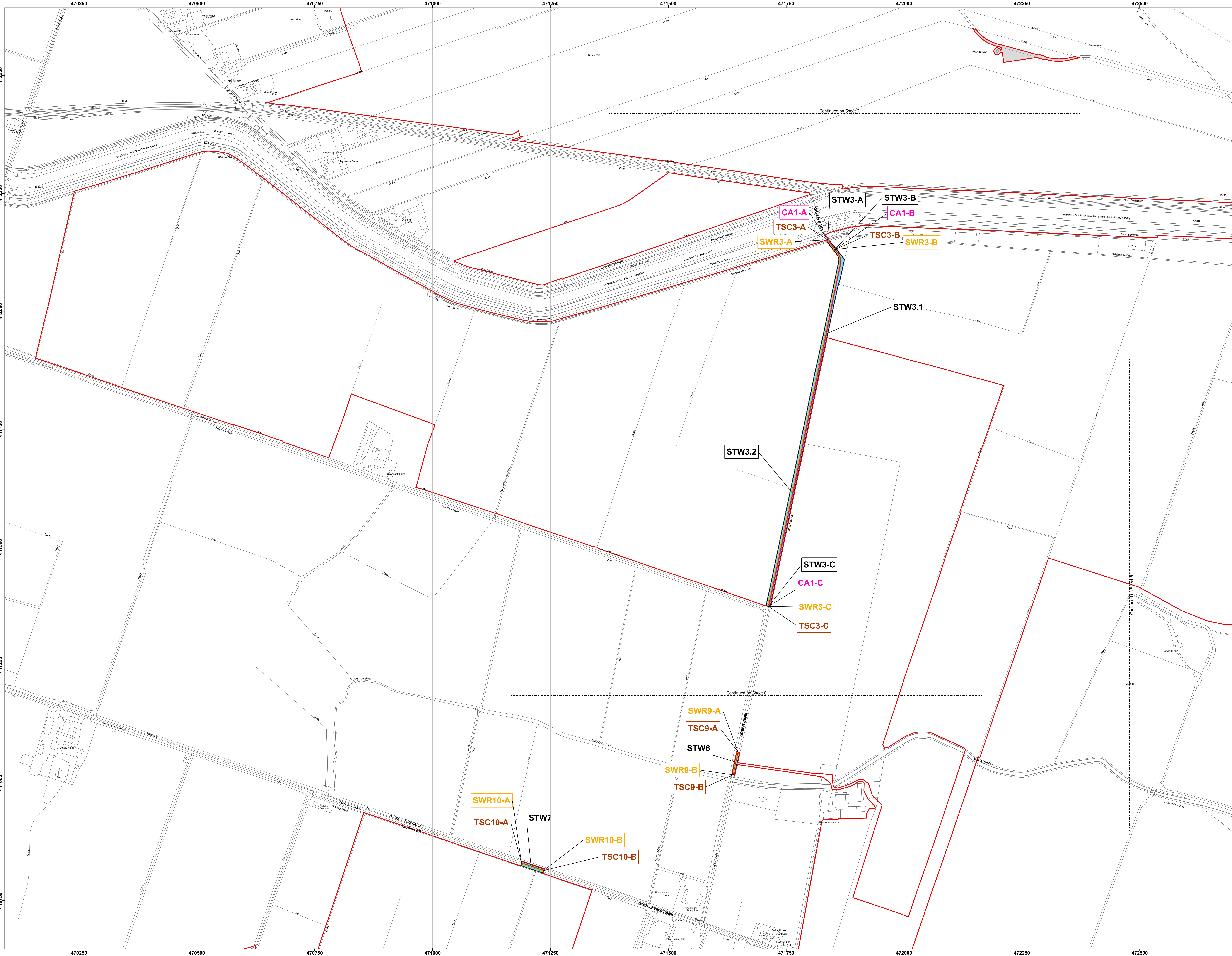
Title: Street Works, Public Rights of Way & Access Plans
Project: Tween Bridge Solar Farm

Plan Ref: RWE_TWE_STWKS_PAGE3_REV1
Scale: 1:2,500 Paper Size: A0 Sheet: 3 of 12

0 25 50 100 150 200 Metres

Coordinate System: British National Grid
Projection: Transverse Mercator
Datum: OSGB 1936

Drawn: AC Checked: KCP Status: Final
Job Ref: R003 Date: 21/08/2025 Revision: 1



Tween Bridge Solar Farm Street Works, Public Rights of Way & Access Plans

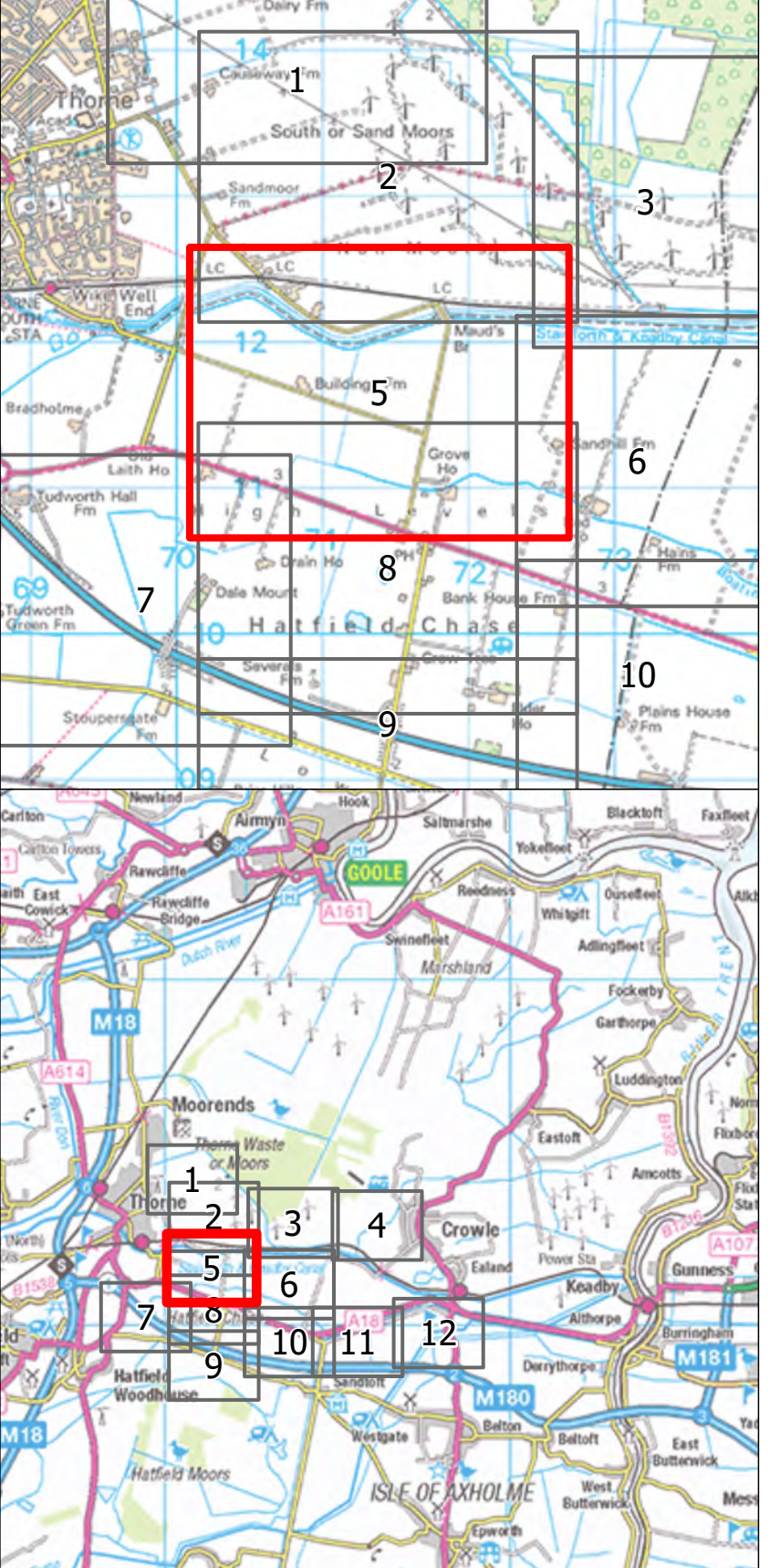
Sheet 5 of 12

- Order Limits
- Land not within Order Limits
- Administrative Boundary
- Permanent Alterations of Street Layout
- Cable Works in Street
- Cable Works in Streets Location Reference
- Temporary Closure or Restriction of Streets
- Temporary Closure or Restriction of Streets Location Reference
- Street Works Resurfacing
- Street Works Resurfacing Location Reference

Notes:

1. All dimensions are in metres unless stated otherwise.
2. The proposed works shown are illustrative only and will be subject to change as part of detailed design development. Any changes will be limited to being within the order limits and any other constraints included in the Development Consent Order.
3. The Streetworks, Public Right of Way and Access Plans should be read in conjunction with the Development Consent Order and the other plans and documents to be certified under it, in particular articles 14 to 17 and Schedules 4, 5 and 6 of the Development Consent Order [EN010148/APP/3.1].

Infrastructure Planning: Applications: Prescribed Forms and Procedure) Regulations 2009: Regulation 5(2)(i)



PINS No.: EN010148
Document Reference No.: EN010148/APP/2.4

Title: Street Works, Public Rights of Way
& Access Plans
Project: Tween Bridge Solar Farm

Plan Ref: RWE_TWE_STWKS_PAGES_REV1

Scale: 1:2,500 | Paper Size: A0 | Sheet: 5 of 12

Coordinate System: British National Grid
Projection: Transverse Mercator
Datum: OSGB 1936

Drawn: AC | Checked: KCP | Status: Final

Job Ref: R003 | Date: 21/08/2025 | Revision: 1

0 25 50 100 150 200 Metres

N



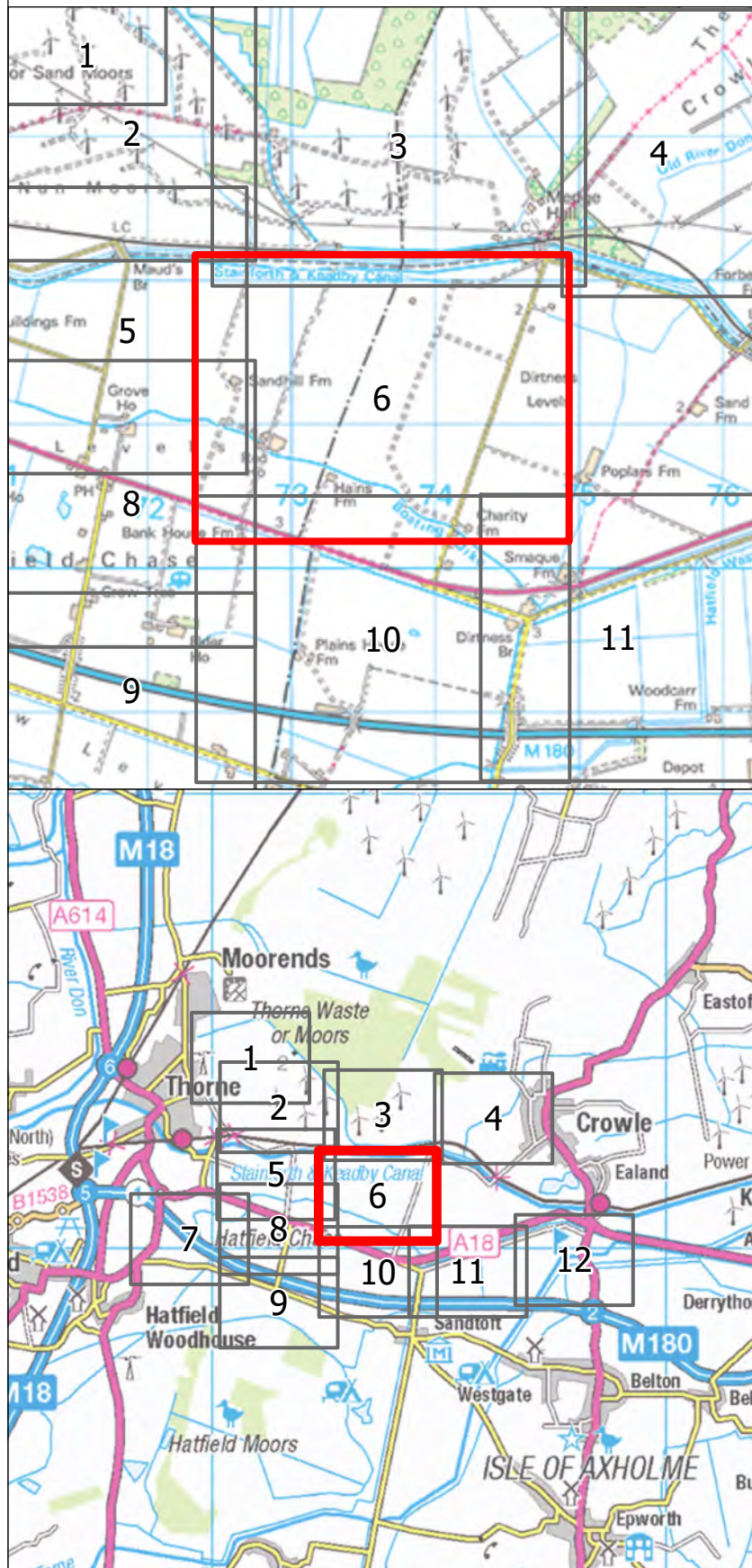
Tween Bridge Solar Farm
Street Works,
Public Rights of Way
& Access Plans

Sheet 6 of 12

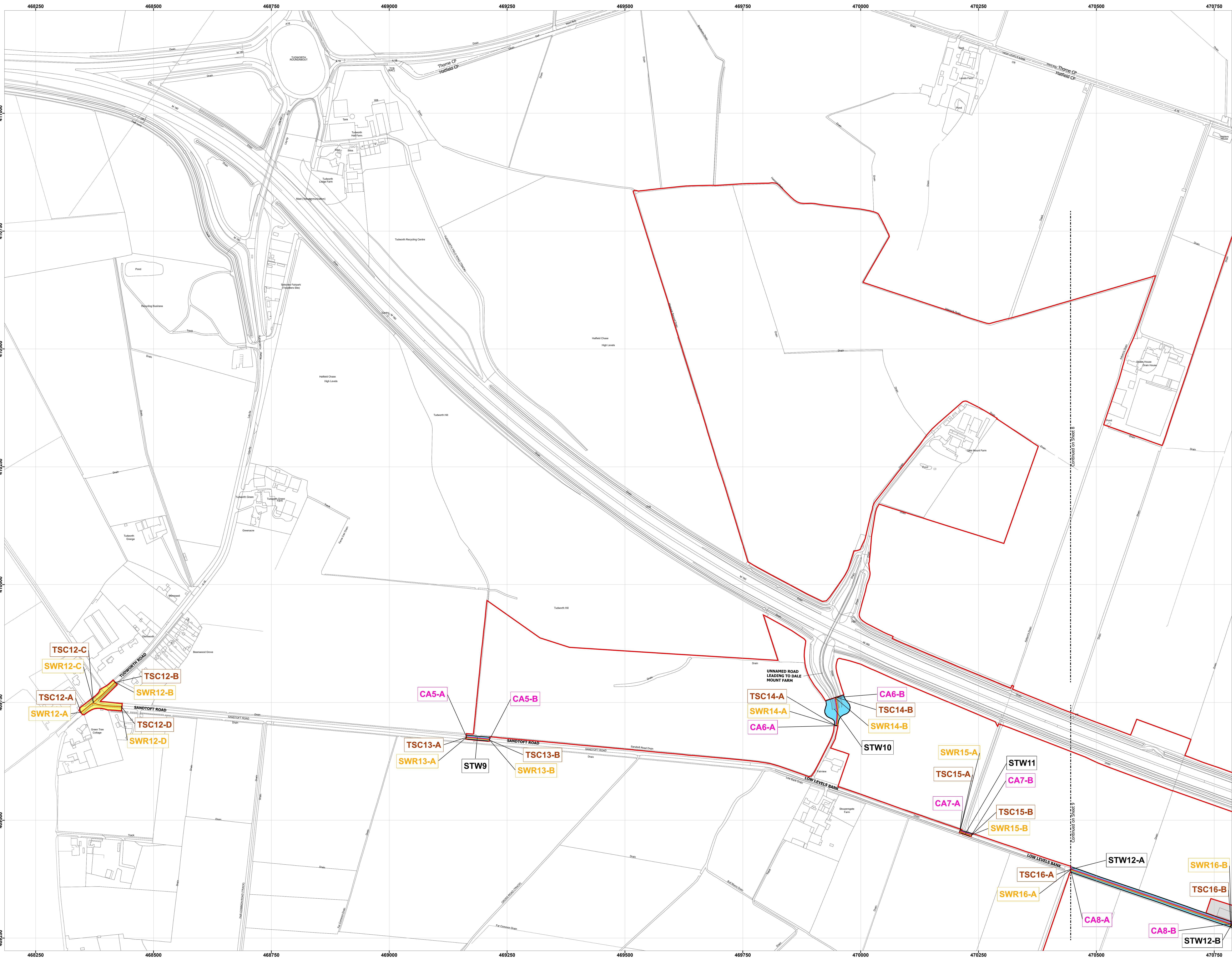
- Order Limits
- Land not within Order Limits
- Administrative Boundaries
- Permanent Alterations of Street Layout
- Cable Works in Street
- Cable Works in Streets Location Reference
- Temporary Closure or Restriction of Streets
- Temporary Closure or Restriction of Streets Location Reference
- Street Works Resurfacing
- Street Works Resurfacing Location Reference

Notes:
1. All dimensions are in metres unless stated otherwise.
2. The proposed works shown are illustrative only and will be subject to change as part of detailed design development. Any changes will be limited to being within the order limits and any other constraints included in the Development Consent Order.
3. The Streetworks, Public Right of Way and Access Plans should be read in conjunction with the Development Consent Order and the other plans and documents to be certified under it, in particular articles 14 to 17 and Schedules 4, 5 and 6 of the Development Consent Order [EN010148/APP/3.1.]

Infrastructure Planning: Applications: Prescribed Forms and Procedure) Regulations 2009: Regulation 5(2)(i)



PINS No.: EN010148		
Document Reference No.: EN010148/APP/2.4		
Title: Street Works, Public Rights of Way & Access Plans		
Project: Tween Bridge Solar Farm		
Plan Ref: RWE_TWE_STWKS_PAGE6_REV1		
Scale: 1:2,500 Paper Size: A0 Sheet: 6 of 12		
<div>0 25 50 100 150 200 Metres</div>		
Coordinate System: British National Grid		
Projection: Transverse Mercator		
Datum: OSGB 1936		
Drawn: AC	Checked: KCP	Status: Final
Job Ref: R003	Date: 21/08/2025	Revision: 1



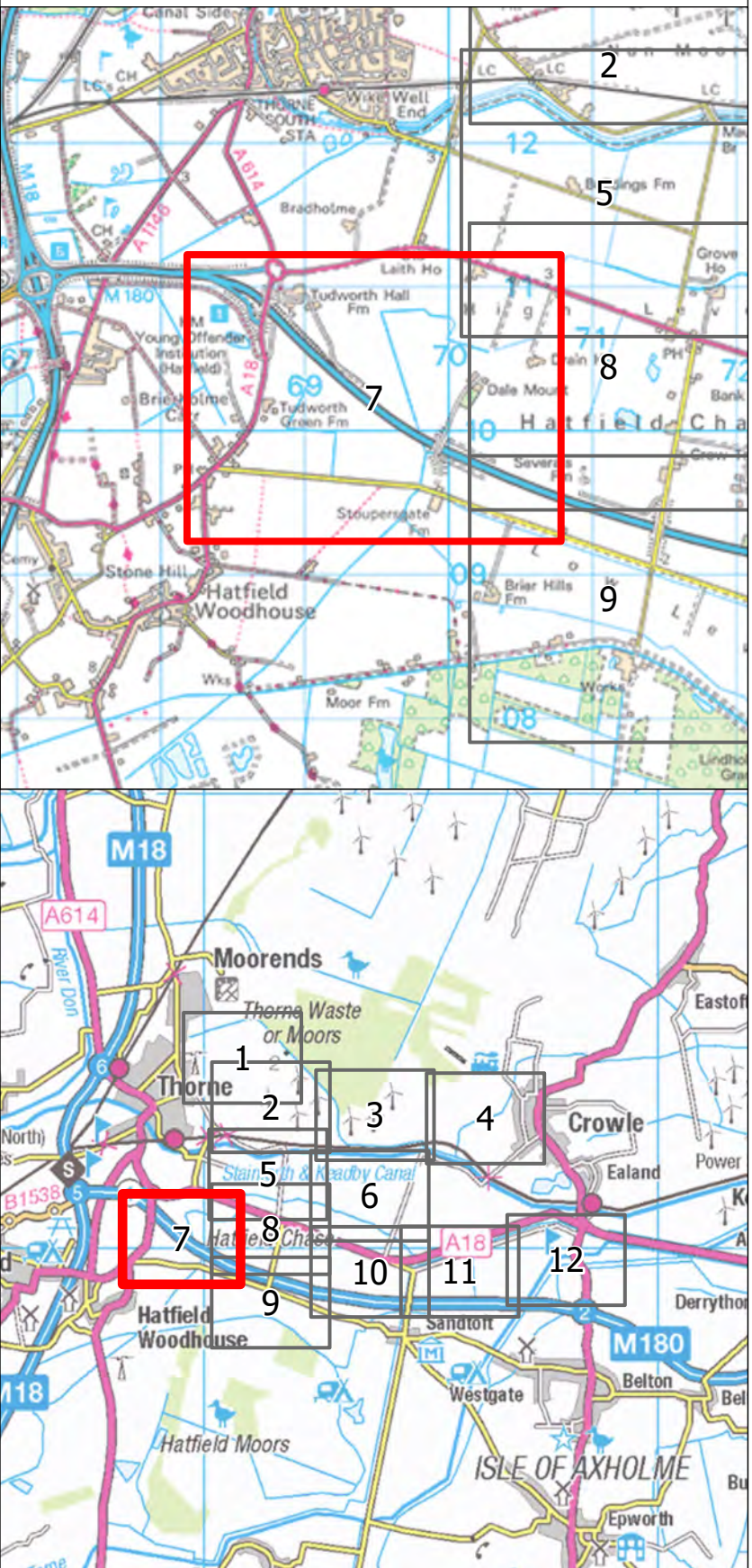
Tween Bridge Solar Farm Street Works, Public Rights of Way & Access Plans

Sheet 7 of 12

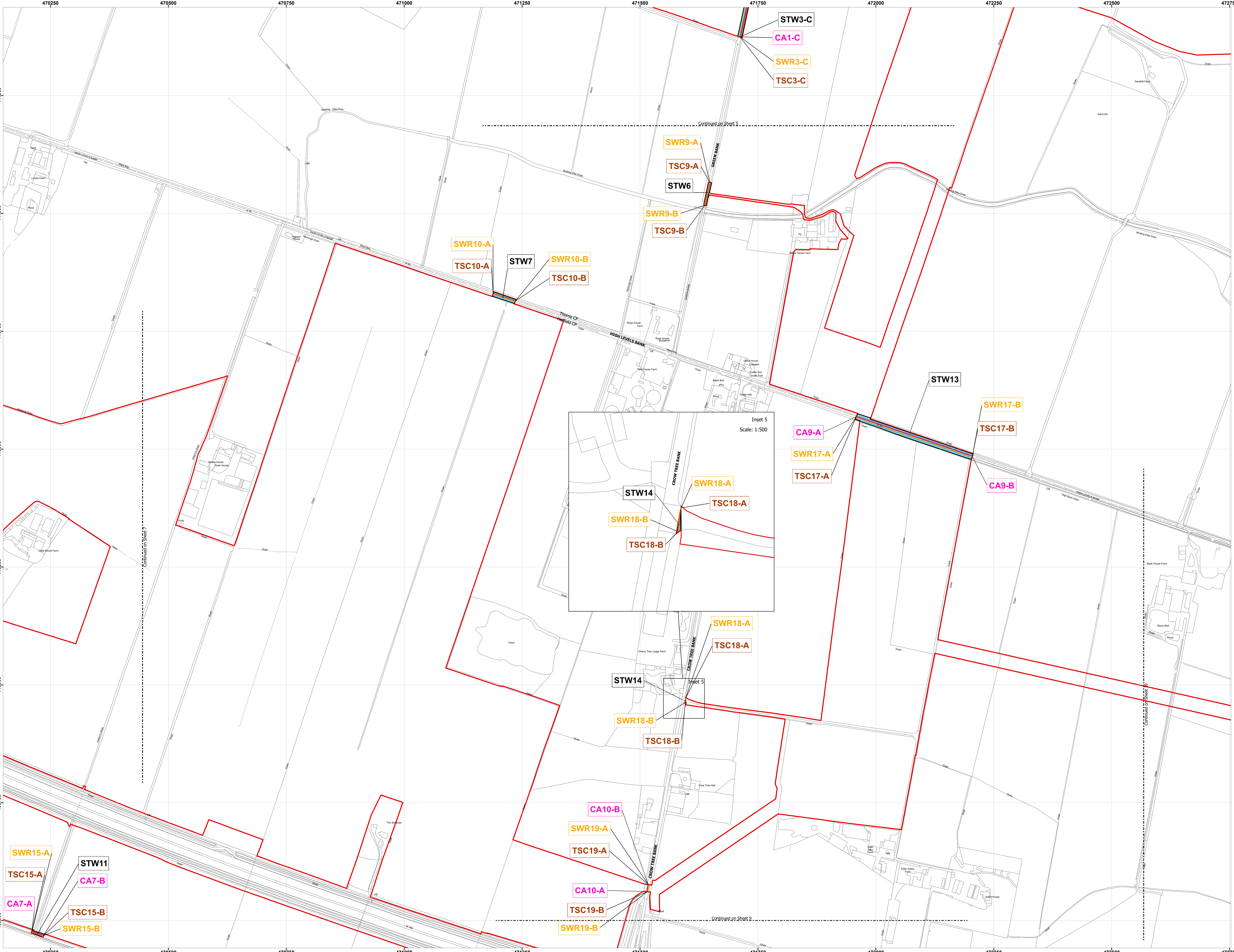
- Order Limits
- Land not within Order Limits
- Administrative Boundaries
- Permanent Alterations of Street Layout
- Temporary Closure or Restriction of Streets
- Cable Works in Street
- Cable Works in Streets Location Reference
- Temporary Closure or Restriction of Streets Location Reference
- Street Works Resurfacing
- Street Works Resurfacing Location Reference

Notes:
1. All dimensions are in metres unless stated otherwise.
2. The proposed works shown are illustrative only and will be subject to change as part of detailed design development. Any changes will be limited to being within the order limits and any other constraints included in the Development Consent Order.
3. The Streetworks, Public Right of Way and Access Plans should be read in conjunction with the Development Consent Order and the other plans and documents to be certified under it, in particular articles 14 to 17 and Schedules 4, 5 and 6 of the Development Consent Order [EN010148/APP/3.1].

Infrastructure Planning: Applications: Prescribed Forms and Procedure) Regulations 2009: Regulation 5(2)(i)



PINS No.: EN010148
Document Reference No.: EN010148/APP/2.4
Title: Street Works, Public Rights of Way & Access Plans
Project: Tween Bridge Solar Farm
Plan Ref: RWE_TWE_STWKS_PAGE7_REV1
Scale: 1:2,500 Paper Size: A0 Sheet: 7 of 12
Coordinate System: British National Grid
Projection: Transverse Mercator
Datum: OSGB 1936
Drawn: AC Checked: KCP Status: Final
Job Ref: R003 Date: 21/08/2025 Revision: 1



Tween Bridge Solar Farm Street Works, Public Rights of Way & Access Plans

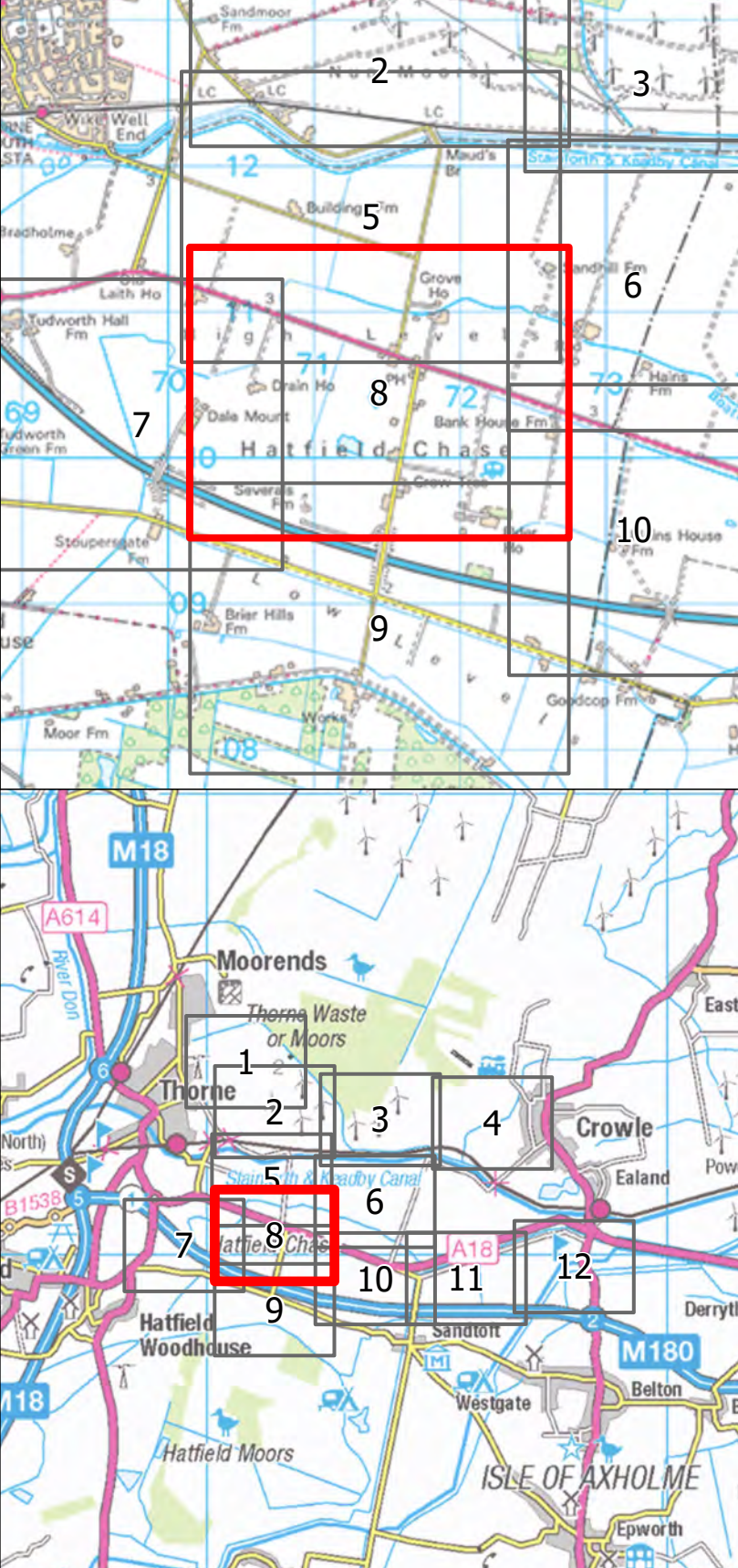
Sheet 8 of 12

- Order Limits
- Administrative Boundaries
- Permanent Alterations of Street Layout
- Cable Works in Street
- Cable Works in Streets Location Reference
- Temporary Closure or Restriction of Streets
- Temporary Closure or Restriction of Streets Location Reference
- Street Works Resurfacing
- Street Works Resurfacing Location Reference

Notes:

- All dimensions are in metres unless stated otherwise.
- The proposed works shown are illustrative only and will be subject to change as part of detailed design development. Any changes will be limited to being within the order limits and any other constraints included in the Development Consent Order.
- The Streetworks, Public Right of Way and Access Plans should be read in conjunction with the Development Consent Order and the other plans and documents to be certified under it, in particular articles 14 to 17 and Schedules 4, 5 and 6 of the Development Consent Order [EN010148/APP/3.1].

Infrastructure Planning: Applications: Prescribed Forms and Procedure) Regulations 2009: Regulation 5(2)(i)



PINS No.: EN010148
Document Reference No.: EN010148/APP/2.4

Title: Street Works, Public Rights of Way
& Access Plans
Project: Tween Bridge Solar Farm

Plan Ref: RWE_TWE_STWKS_PAGE8_REV1
Scale: 1:2,500 | Paper Size: A0 | Sheet: 8 of 12

Coordinate System: British National Grid
Projection: Transverse Mercator
Datum: OSGB 1936

Drawn: AC | Checked: KCP | Status: Final
Job Ref: R003 | Date: 21/08/2025 | Revision: 1

0 25 50 100 150 200 Metres

N

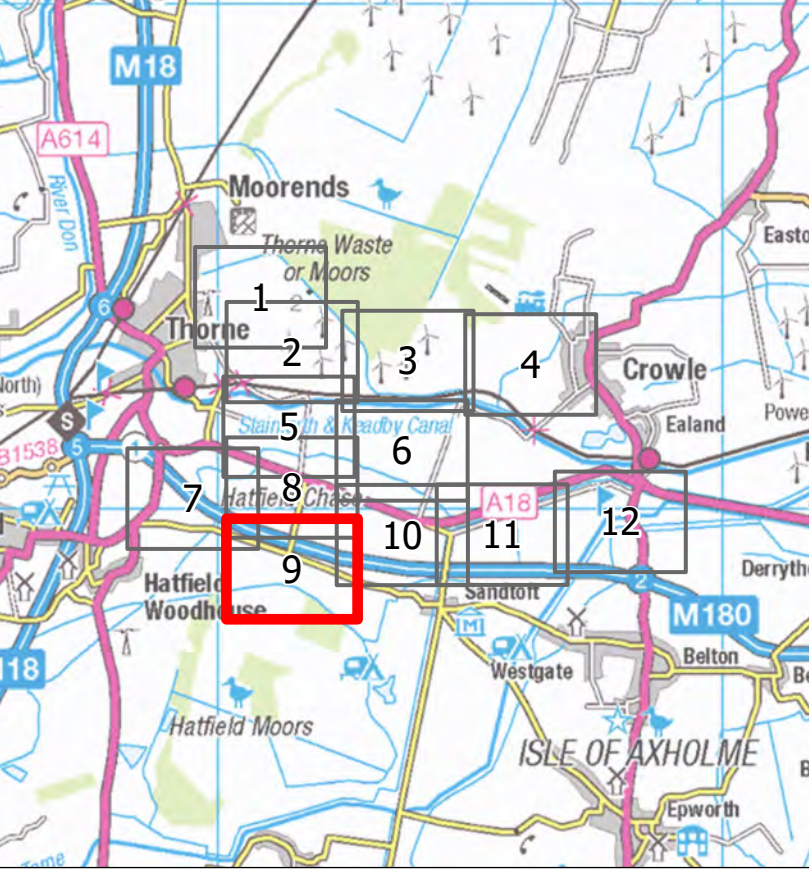
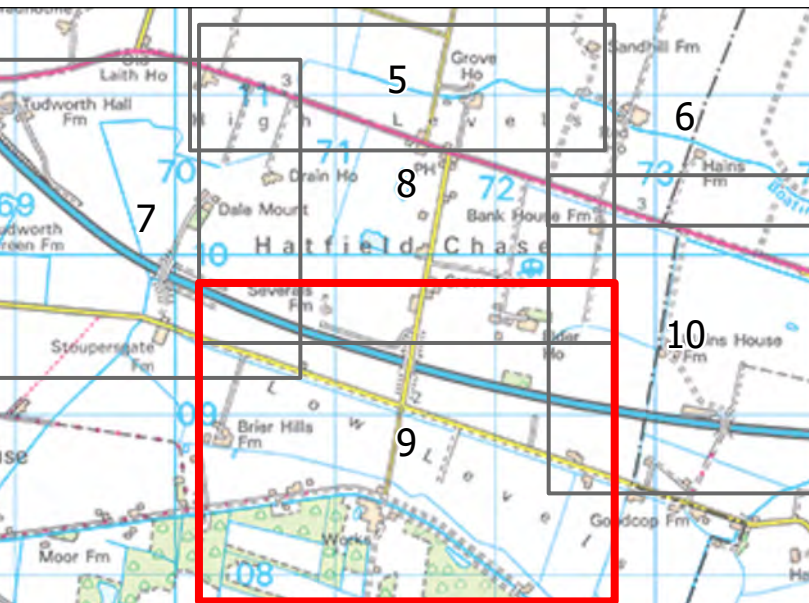
**Tween Bridge Solar Farm
Street Works,
Public Rights of Way
& Access Plans**

Sheet 9 of 12

- Order Limits
- Land not within Order Limits
- Administrative Boundaries
- Permanent Alterations of Street Layout
- Cable Works in Street
- Cable Works in Streets Location Reference
- Temporary Closure or Restriction of Streets
- Temporary Closure or Restriction of Streets Location Reference
- Street Works Resurfacing
- Street Works Resurfacing Location Reference

Notes:
1. All dimensions are in metres unless stated otherwise.
2. The proposed works shown are illustrative only and will be subject to change as part of detailed design development. Any changes will be limited to being within the order limits and any other constraints included in the Development Consent Order.
3. The Streetworks, Public Right of Way and Access Plans should be read in conjunction with the Development Consent Order and the other plans and documents to be certified under it, in particular articles 14 to 17 and Schedules 4, 5 and 6 of the Development Consent Order [EN010148/APP/3.1].

Infrastructure Planning: Applications: Prescribed Forms and Procedure) Regulations 2009: Regulation 5(2)(i)



PINS No.: EN010148
Document Reference No.: EN010148/APP/2.4

Title: Street Works, Public Rights of Way
& Access Plans
Project: Tween Bridge Solar Farm

Plan Ref: RWE_TWE_STWKS_PAGES9_REV1

Scale: 1:2,500 Paper Size: A0 Sheet: 9 of 12

0 25 50 100 150 200 Metres

Coordinate System: British National Grid
Projection: Transverse Mercator
Datum: OSGB 1936

Drawn: AC Checked: KCP Status: Final

Job Ref: R003 Date: 21/08/2025 Revision: 1

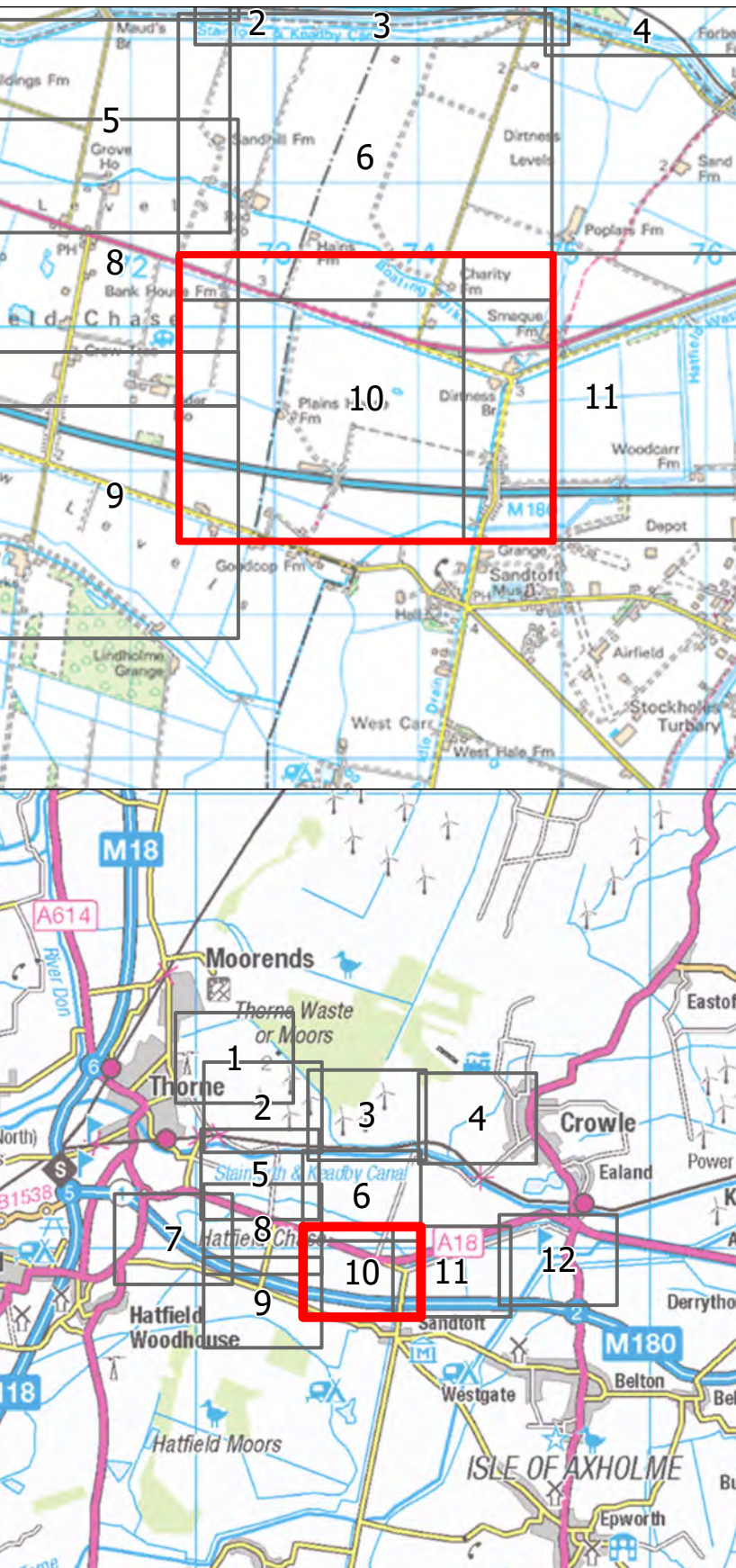
**Tween Bridge Solar Farm
Street Works,
Public Rights of Way
& Access Plans**

Sheet 10 of 12

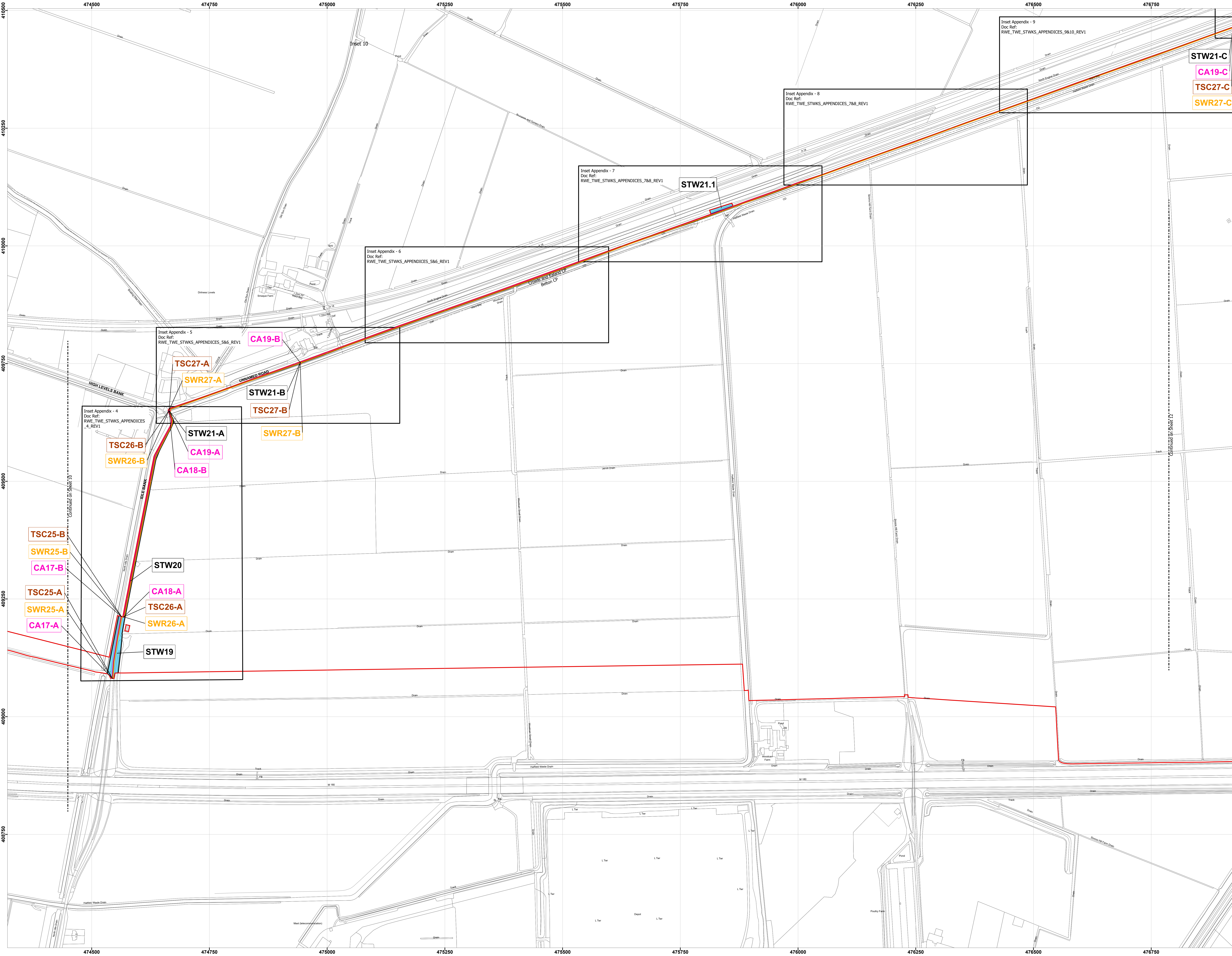
- Order Limits
- Land not within Order Limits
- Administrative Boundaries
- Permanent Alterations of Street Layout
- Cable Works in Street
- Cable Works in Streets Location Reference
- Temporary Closure or Restriction of Streets
- Temporary Closure or Restriction of Streets Location Reference
- Street Works Resurfacing
- Street Works Resurfacing Location Reference

Notes:
1. All dimensions are in metres unless stated otherwise.
2. The proposed works shown are illustrative only and will be subject to change as part of detailed design development. Any changes will be limited to being within the order limits and any other constraints included in the Development Consent Order.
3. The Streetworks, Public Right of Way and Access Plans should be read in conjunction with the Development Consent Order and the other plans and documents to be certified under it, in particular articles 14 to 17 and Schedules 4, 5 and 6 of the Development Consent Order [EN010148/APP/3.1].

Infrastructure Planning: Applications: Prescribed Forms and Procedure) Regulations 2009: Regulation 5(2)(i)



PINS No.: EN010148
Document Reference No.: EN010148/APP/2.4
Title: Street Works, Public Rights of Way & Access Plans
Project: Tween Bridge Solar Farm
Plan Ref: RWE_TWE_STWKS_PAGE10_REV1
Scale: 1:2,500 Paper Size: A0 Sheet: 10 of 12
Coordinate System: British National Grid
Projection: Transverse Mercator
Datum: OSGB 1936
Drawn: AC Checked: KCP Status: Final
Job Ref: R003 Date: 21/08/2025 Revision: 1



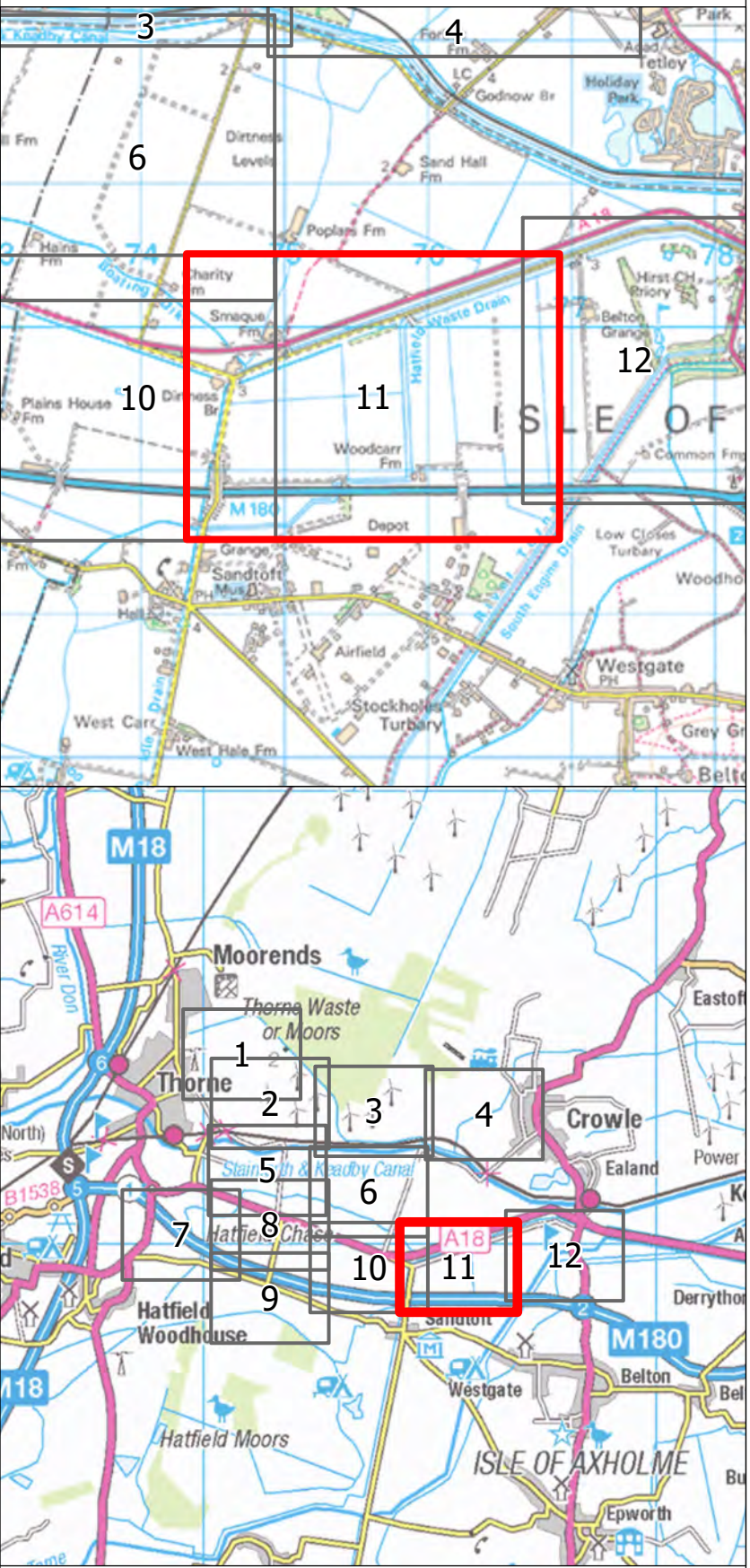
Tween Bridge Solar Farm Street Works, Public Rights of Way & Access Plans

Sheet 11 of 12

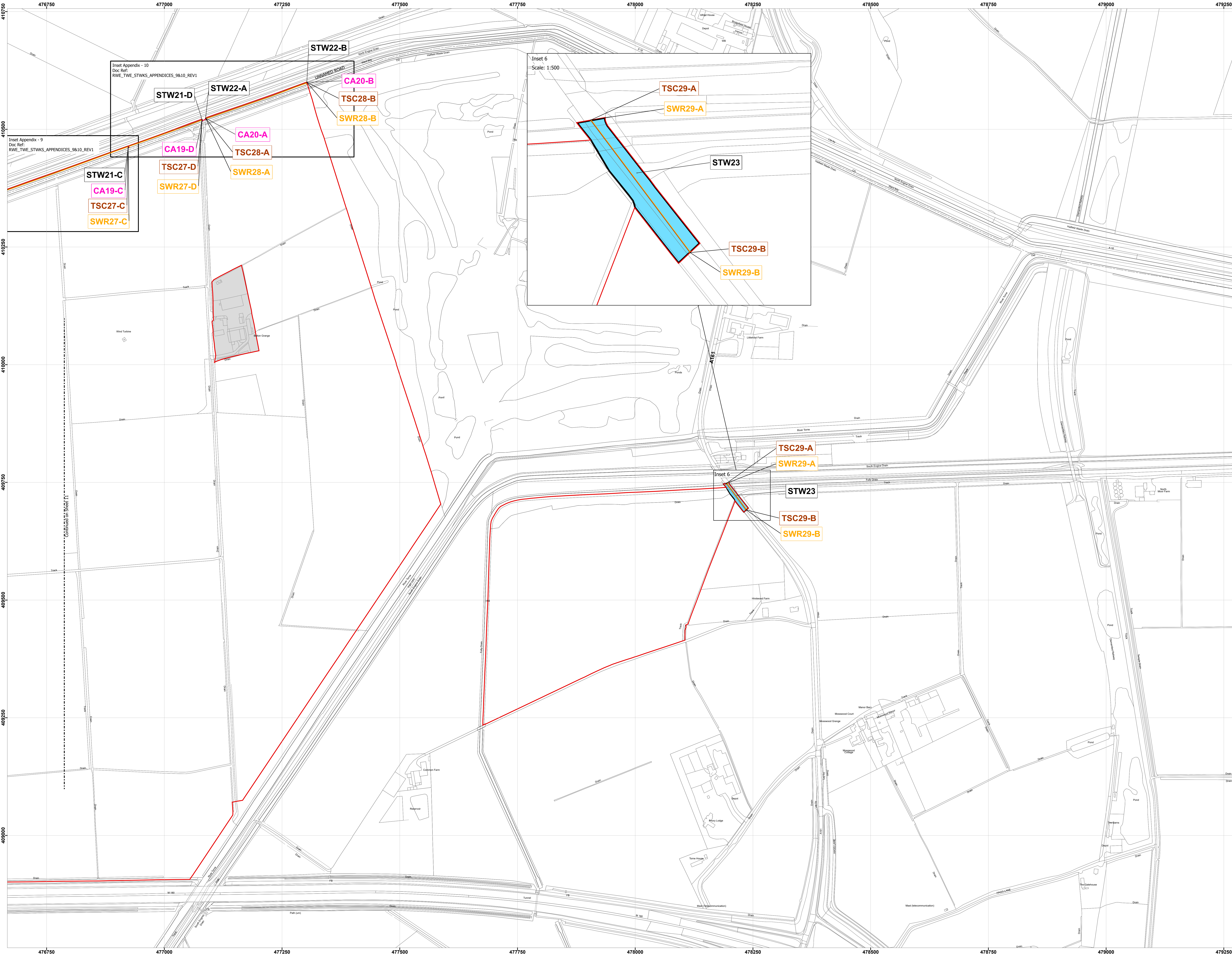
- Order Limits
- Land not within Order Limits
- Administrative Boundaries
- Permanent Alterations of Street Layout
- Cable Works in Street
- Cable Works in Streets Location Reference
- Temporary Closure or Restriction of Streets
- Temporary Closure or Restriction of Streets Location Reference
- Street Works Resurfacing
- Street Works Resurfacing Location Reference

Notes:
1. All dimensions are in metres unless stated otherwise.
2. The proposed works shown are illustrative only and will be subject to change as part of detailed design development. Any changes will be limited to being within the order limits and any other constraints included in the Development Consent Order.
3. The Streetworks, Public Right of Way and Access Plans should be read in conjunction with the Development Consent Order and the other plans and documents to be certified under it, in particular articles 14 to 17 and Schedules 4, 5 and 6 of the Development Consent Order [EN010148/APP/3.1]

Infrastructure Planning: Applications: Prescribed Forms and Procedure) Regulations 2009: Regulation 5(2)(i)



PINS No.: EN010148
Document Reference No.: EN010148/APP/2.4
Title: Street Works, Public Rights of Way & Access Plans
Project: Tween Bridge Solar Farm
Plan Ref: RWE_TWE_STWKS_PAGE11_REV1
Scale: 1:2,500 | Paper Size: A0 | Sheet: 11 of 12
0 25 50 100 150 200 Metres
Coordinate System: British National Grid
Projection: Transverse Mercator
Datum: OSGB 1936
Drawn: AC | Checked: KCP | Status: Final
Job Ref: R003 | Date: 21/08/2025 | Revision: 1



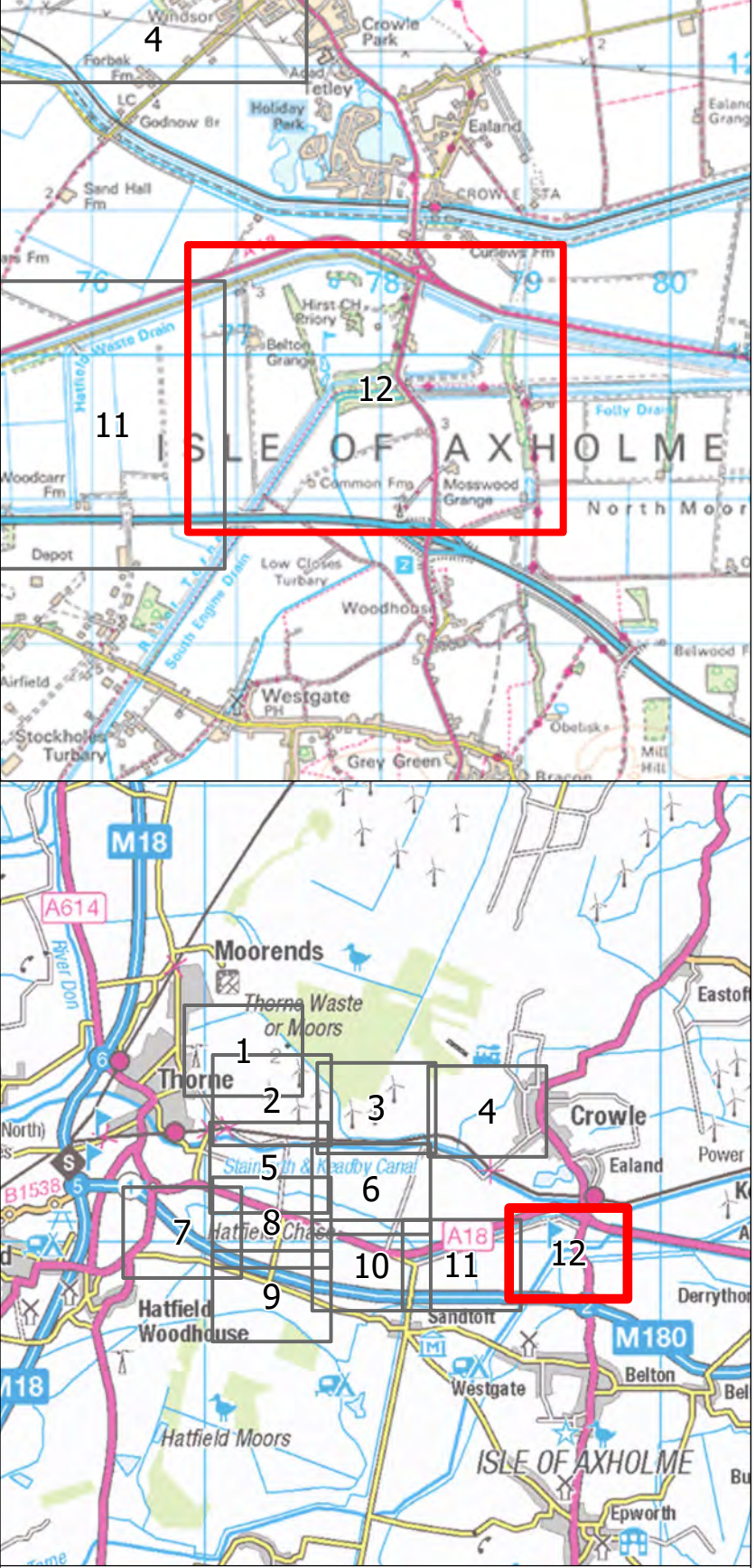
Tween Bridge Solar Farm Street Works, Public Rights of Way & Access Plans

Sheet 12 of 12

- Order Limits
- Land not within Order Limits
- Administrative Boundaries
- Permanent Alterations of Street Layout
- Temporary Closure or Restriction of Streets
- Temporary Closure or Restriction of Streets Location Reference
- Street Works Resurfacing
- Street Works Resurfacing Location Reference

Notes:
1. All dimensions are in metres unless stated otherwise.
2. The proposed works shown are illustrative only and will be subject to change as part of detailed design development. Any changes will be limited to being within the order limits and any other constraints included in the Development Consent Order.
3. The Streetworks, Public Right of Way and Access Plans should be read in conjunction with the Development Consent Order and the other plans and documents to be certified under it, in particular articles 14 to 17 and Schedules 4, 5 and 6 of the Development Consent Order [EN010148/APP/3.1]

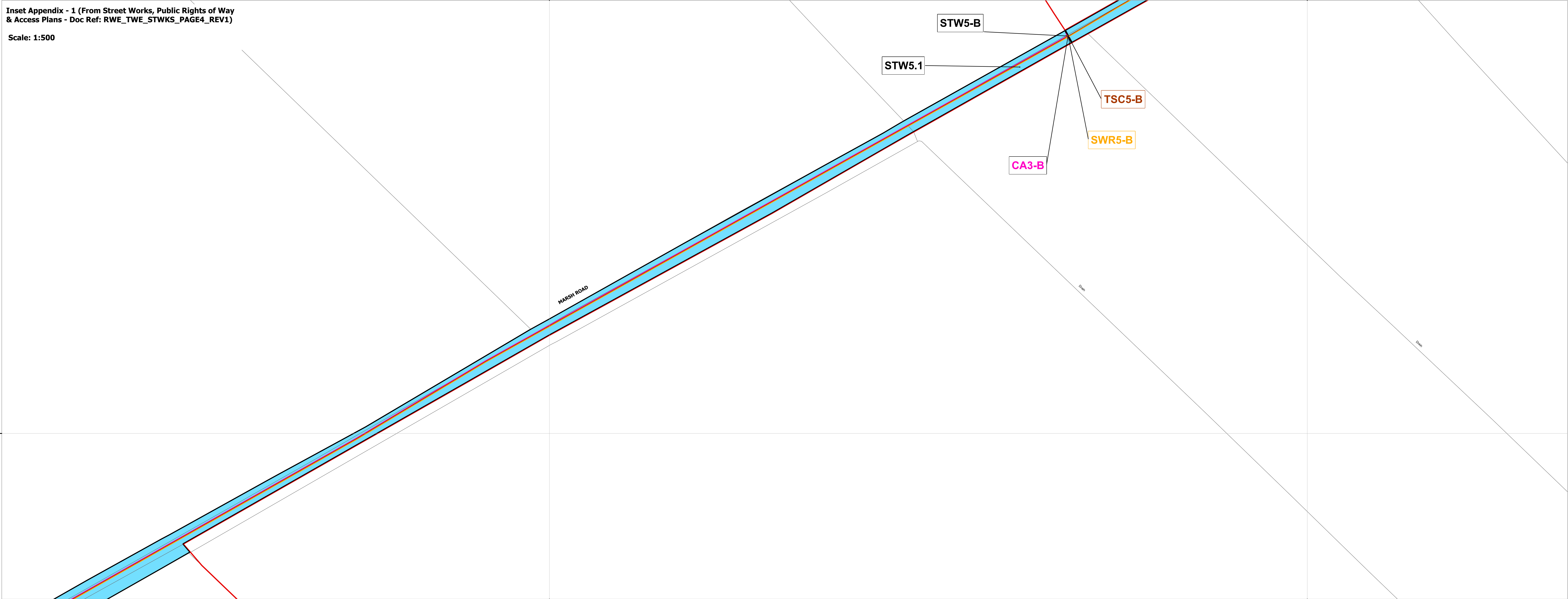
Infrastructure Planning: Applications: Prescribed Forms and Procedure) Regulations 2009: Regulation 5(2)(i)



PINS No.: EN010148
Document Reference No.: EN010148/APP/2.4
Title: Street Works, Public Rights of Way & Access Plans
Project: Tween Bridge Solar Farm
Plan Ref: RWE_TWE_STWKS_PAGE12_REV1
Scale: 1:2,500 Paper Size: A0 Sheet: 12 of 12
0 25 50 100 150 200 Metres
Coordinate System: British National Grid
Projection: Transverse Mercator
Datum: OSGB 1936
Drawn: AC Checked: KCP Status: Final
Job Ref: R003 Date: 21/08/2025 Revision: 1

Inset Appendix - 1 (From Street Works, Public Rights of Way & Access Plans - Doc Ref: RWE_TWE_STWKS_PAGE4_REV1)

Scale: 1:500



Inset Appendix - 2 (From Street Works, Public Rights of Way & Access Plans - Doc Ref: RWE_TWE_STWKS_PAGE4_REV1)

Scale: 1:500



Tween Bridge Solar Farm Street Works, Public Rights of Way & Access Plans

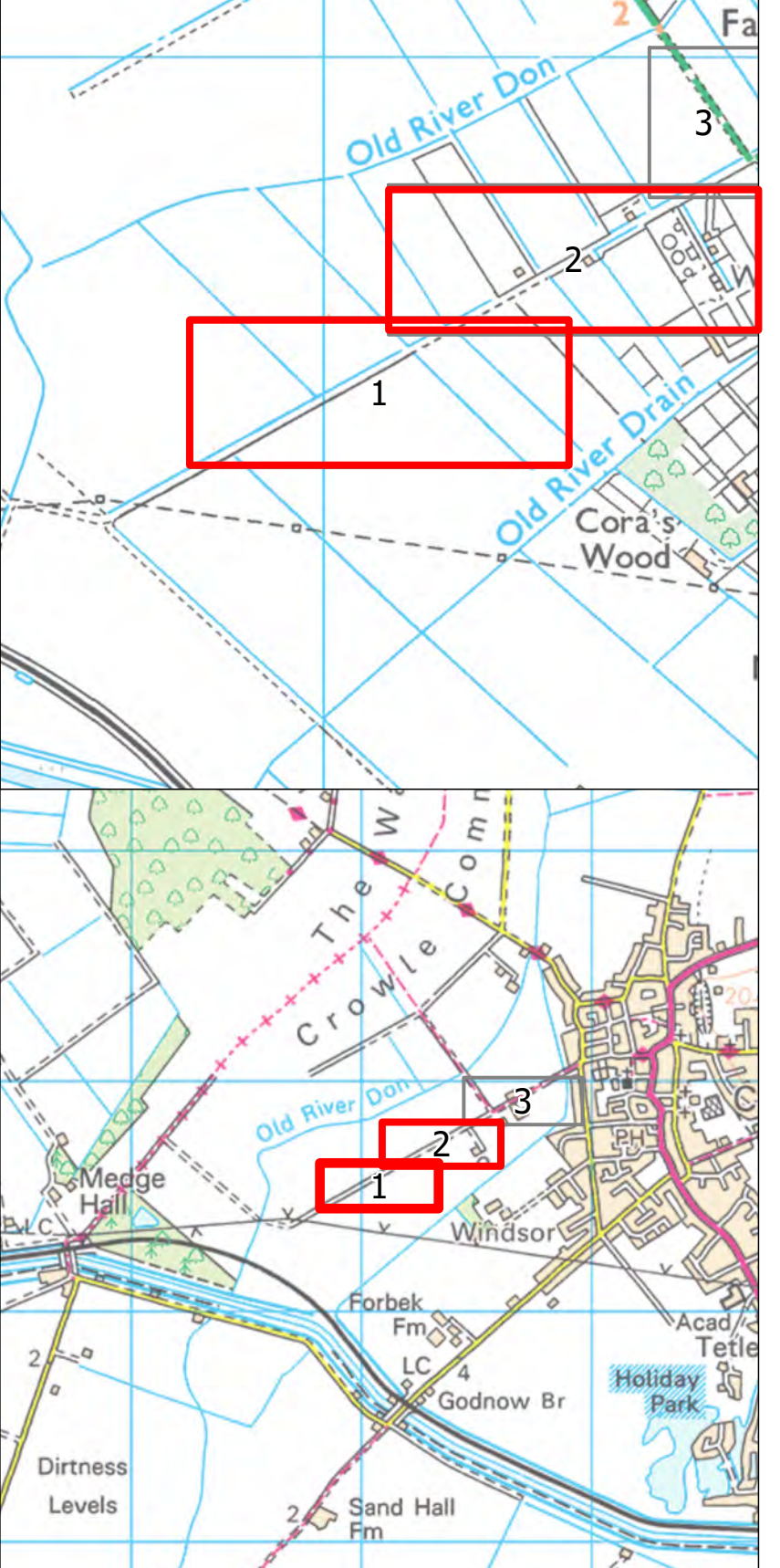
Inset Appendix Sheet 1 of 6

- Order Limits
- Administrative Boundaries
- Permanent Alterations of Street Layout
- Cable Works in Street
- Cable Works in Streets Location Reference
- Temporary Closure or Restriction of Streets
- Temporary Closure or Restriction of Streets Location Reference
- Street Works Resurfacing
- Street Works Resurfacing Location Reference

Notes:

1. All dimensions are in metres unless stated otherwise.
2. The proposed works shown are illustrative only and will be subject to change as part of detailed design development. Any changes will be limited to being within the order limits and any other constraints included in the Development Consent Order.
3. The Streetworks, Public Right of Way and Access Plans should be read in conjunction with the Development Consent Order and the other plans and documents to be certified under it, in particular articles 14 to 17 and Schedules 4, 5 and 6 of the Development Consent Order [EN010148/APP/3.1]

Infrastructure Planning: Applications: Prescribed Forms and Procedure) Regulations 2009: Regulation 5(2)(i)



FGP RWE

PINS No.: EN010148
Document Reference No.: EN010148/APP/2.4

Title: Street Works, Public Rights of Way & Access Plans - Inset Appendices - 1 & 2
Project: Tween Bridge Solar Farm

Plan Ref: RWE_TWE_STWKS_APPENDICES_1&2_REV1

Scale: 1:500 Paper Size: A0 Sheet: 1 of 6

0 5 10 20 30 40 Metres

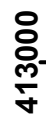
Coordinate System: British National Grid
Projection: Transverse Mercator
Datum: OSGB 1936

Drawn: AC Checked: KCP Status: Final

Job Ref: R003 Date: 21/08/2025 Revision: 1

413000

413000



Tween Bridge Solar Farm Street Works, Public Rights of Way & Access Plans

Tween Bridge Solar Farm Street Works, Public Rights of Way & Access Plans

- ## **Tween Bridge Solar Farm Street Works, Public Rights of Way & Access Plans**

Tween Bridge Solar Farm Street Works, Public Rights of Way & Access Plans

Tween Bridge Solar Farm Street Works, Public Rights of Way & Access Plans



Tween Bridge Solar Farm Street Works, Public Rights of Way & Access Plans

Tween Bridge Solar Farm Street Works, Public Rights of Way & Access Plans

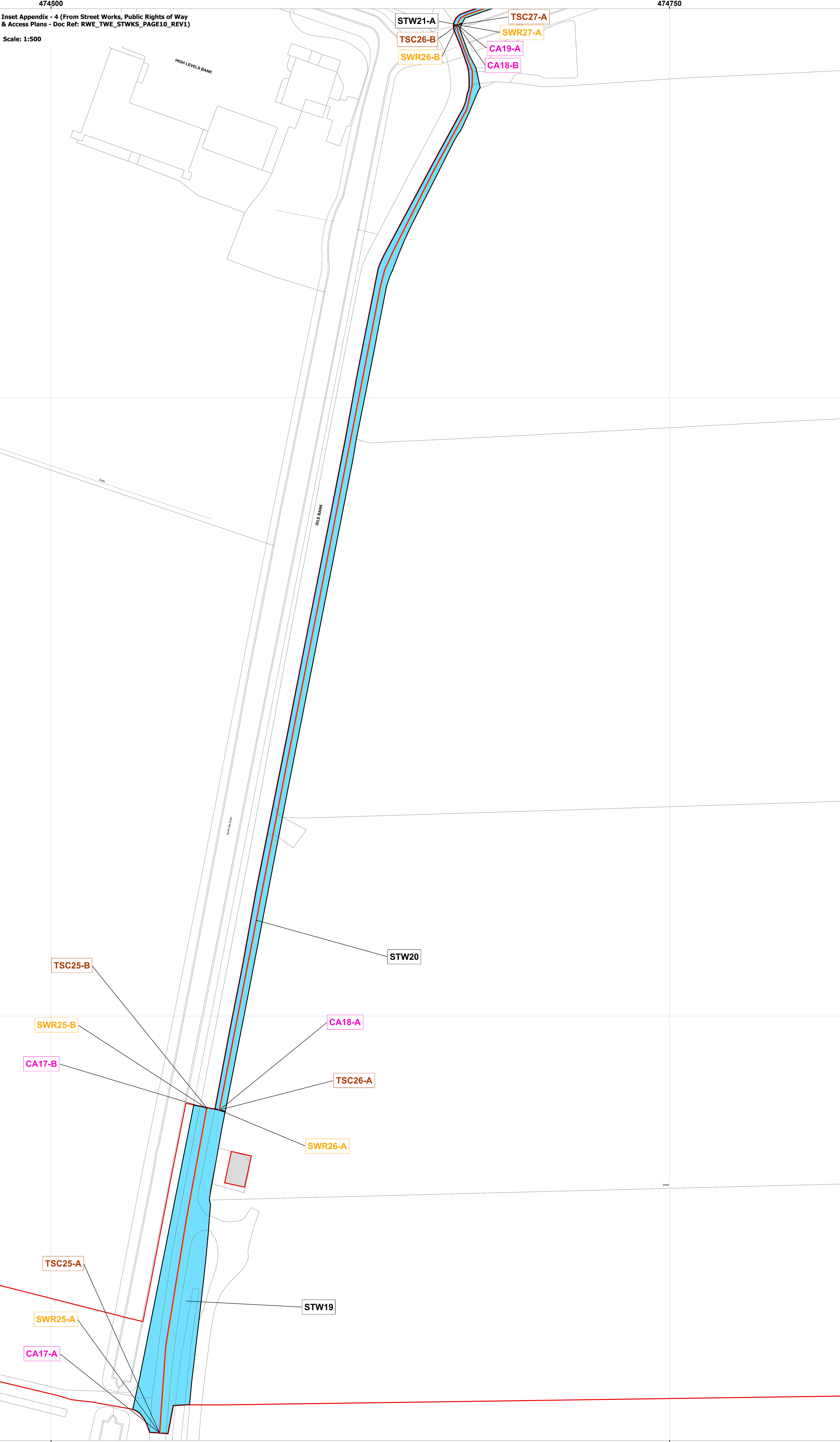
Tween Bridge Solar Farm Street Works, Public Rights of Way & Access Plans



Tween Bridge Solar Farm Street Works, Public Rights of Way & Access Plans

Tween Bridge Solar Farm Street Works, Public Rights of Way & Access Plans

Tween Bridge Solar Farm Street Works, Public Rights of Way & Access Plans



**Tween Bridge Solar Farm
Street Works,
Public Rights of Way
& Access Plans**

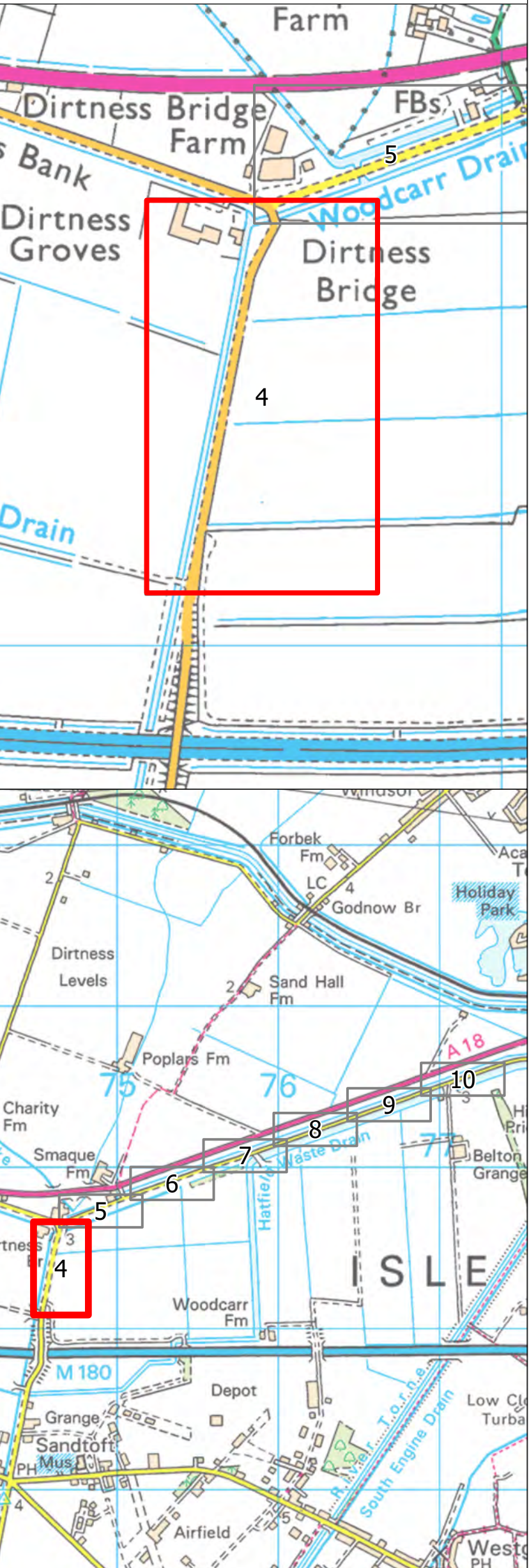
**Inset Appendix
Sheet 3 of 6**

- Order Limits
- Land not within Order Limits
- Administrative Boundaries
- Permanent Alterations of Street Layout
- Cable Works in Street
- Cable Works in Streets Location Reference
- Temporary Closure or Restriction of Streets
- Temporary Closure or Restriction of Streets Location Reference
- Street Works Resurfacing
- Street Works Resurfacing Location Reference

Notes:

1. All dimensions are in metres unless stated otherwise.
2. The proposed works shown are illustrative only and will be subject to change as part of detailed design development. Any changes will be limited to being within the order limits and any other constraints included in the Development Consent Order.
3. The Streetworks, Public Right of Way and Access Plans should be read in conjunction with the Development Consent Order and the other plans and documents to be certified under it, in particular articles 14 to 17 and Schedules 4, 5 and 6 of the Development Consent Order [EN010148/APP/3.1]

Infrastructure Planning: Applications: Prescribed Forms and Procedure) Regulations 2009: Regulation 5(2)(i)



FGP RWE
REGISTERED SURVEYORS

PINS No.: EN010148
Document Reference No.: EN010148/APP/2.4

Title: Street Works, Public Rights of Way
& Access Plans - Inset Appendix - 4
Project: Tween Bridge Solar Farm

Plan Ref: RWE_STWKS_APPENDICES_4_REV1

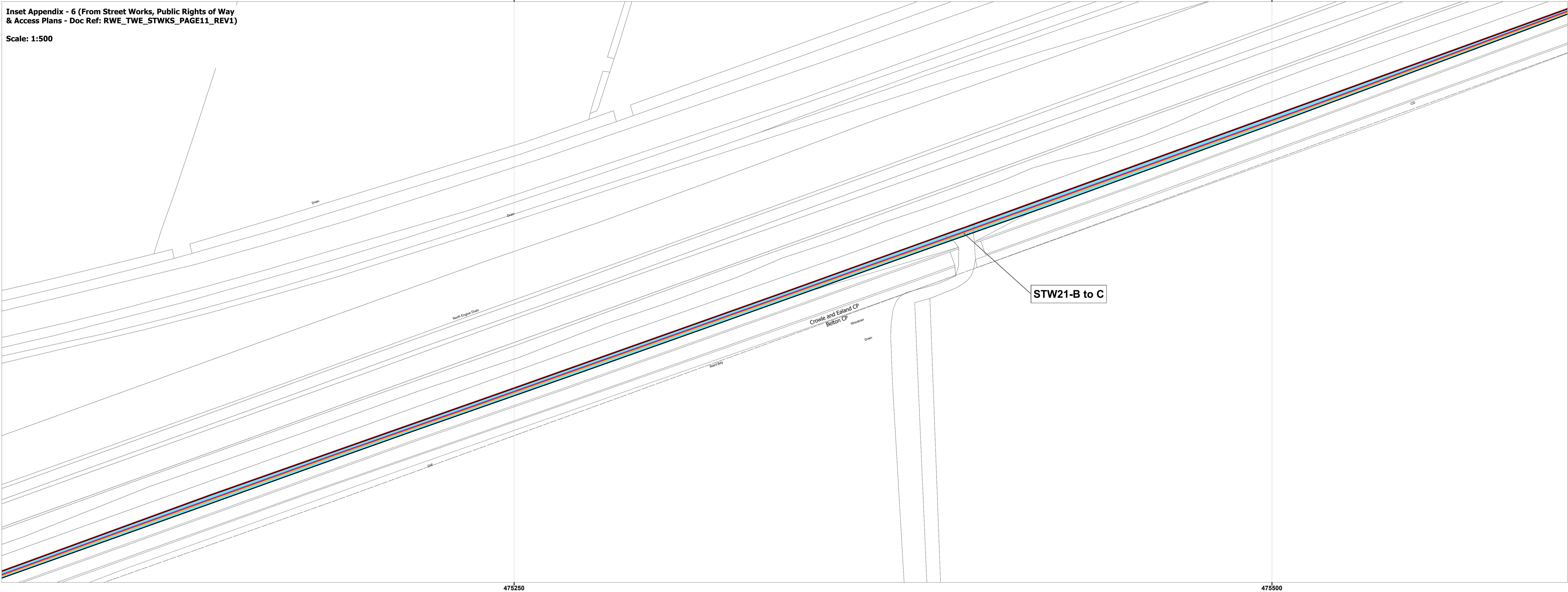
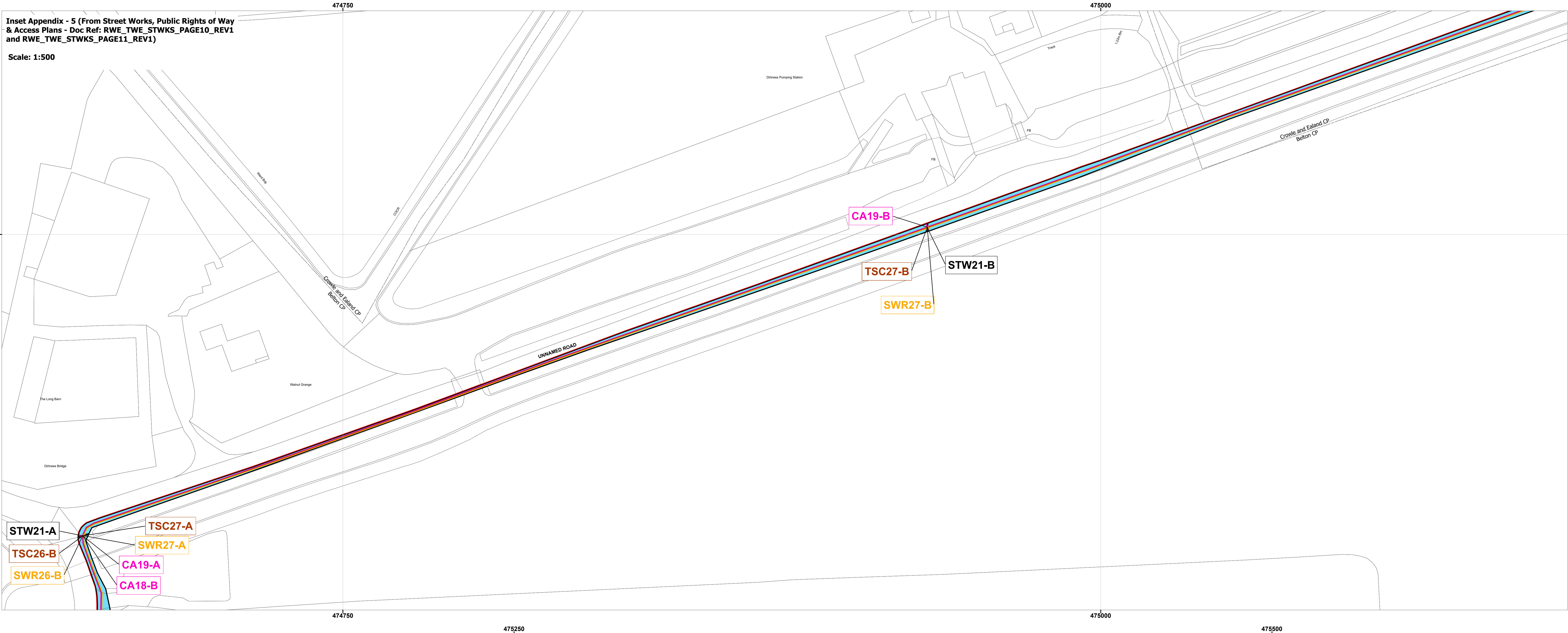
Scale: 1:500 Paper Size: A0 Sheet: 3 of 6

0 5 10 20 30 40 Metres

Coordinate System: British National Grid
Projection: Transverse Mercator
Datum: OSGB 1936

Drawn: AC Checked: KCP Status: Final

Job Ref: R003 Date: 21/08/2025 Revision: 1



Tween Bridge Solar Farm Street Works, Public Rights of Way & Access Plans

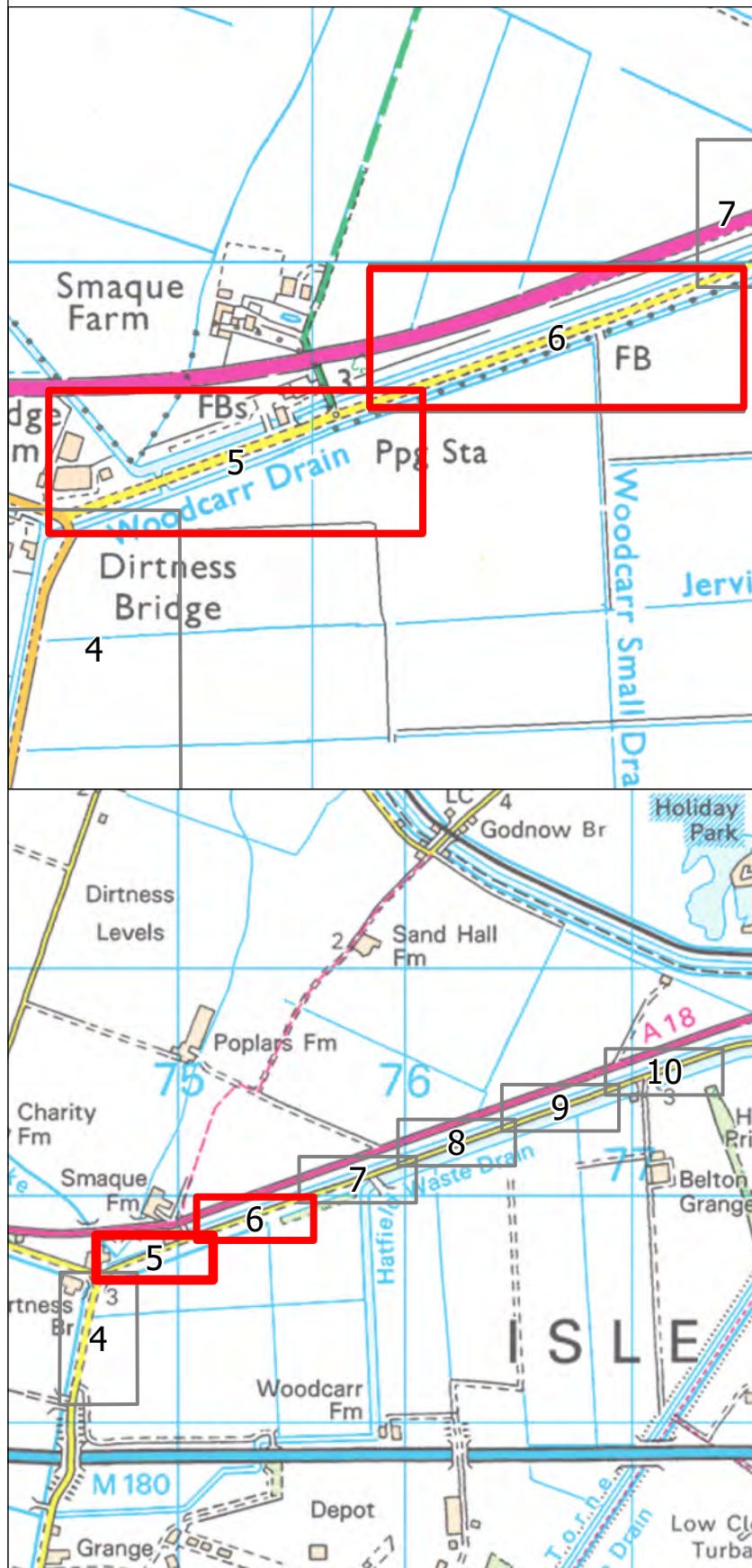
Inset Appendix Sheet 4 of 6

- Order Limits
- Administrative Boundaries
- Permanent Alterations of Street Layout
- Cable Works in Street
- Cable Works in Streets Location Reference
- Temporary Closure or Restriction of Streets
- Temporary Closure or Restriction of Streets Location Reference
- Street Works Resurfacing
- Street Works Resurfacing Location Reference

Notes:

- All dimensions are in metres unless stated otherwise.
- The proposed works shown are illustrative only and will be subject to change as part of detailed design development. Any changes will be limited to being within the order limits and any other constraints included in the Development Consent Order.
- The Streetworks, Public Right of Way and Access Plans should be read in conjunction with the Development Consent Order and the other plans and documents to be certified under it, in particular articles 14 to 17 and Schedules 4, 5 and 6 of the Development Consent Order [EN010148/APP/3.1]

Infrastructure Planning: Applications: Prescribed Forms and Procedure) Regulations 2009: Regulation 5(2)(i)



PINS No.: EN010148
Document Reference No.: EN010148/APP/2.4

Title: Street Works, Public Rights of Way & Access Plans - Inset Appendices - 5 & 6
Project: Tween Bridge Solar Farm

Plan Ref: RWE_TWE_STWKS_APPENDICES_5&6_REV1

Scale: 1:500 Paper Size: A0 Sheet: 4 of 6

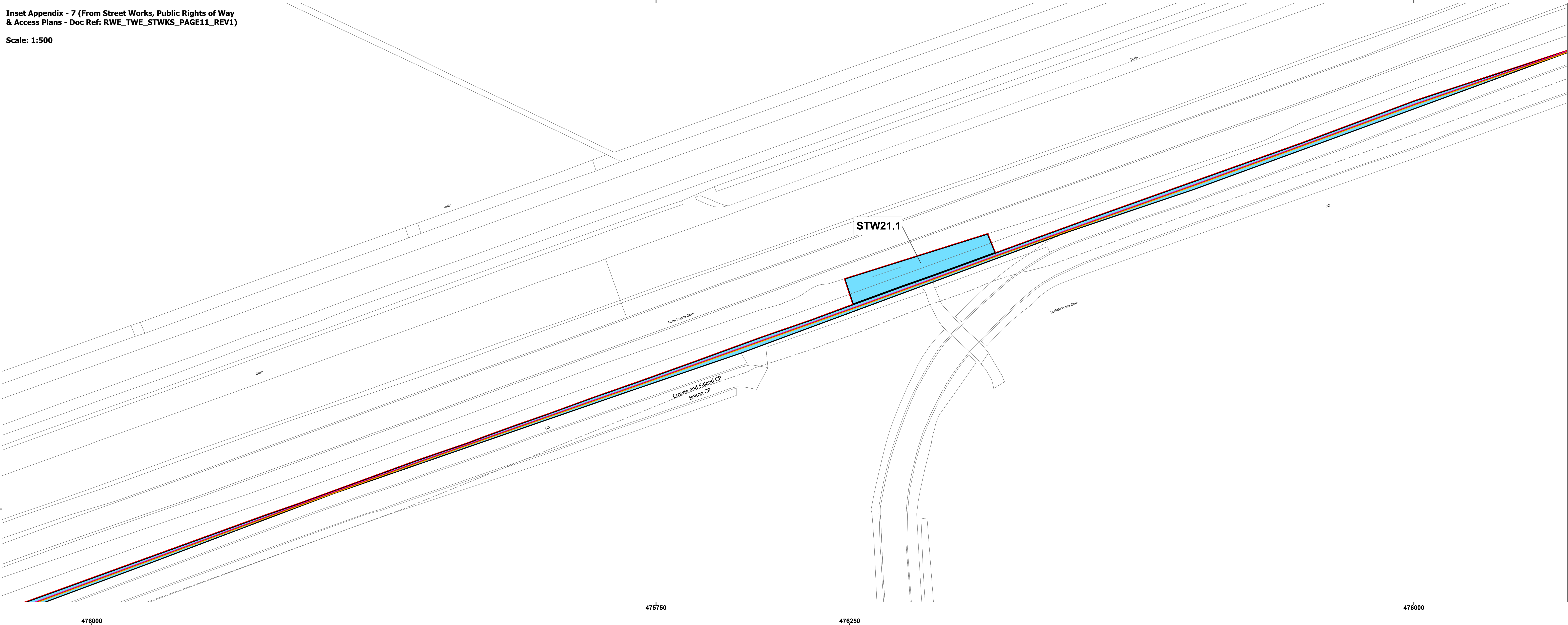
0 5 10 20 30 40 Metres

Coordinate System: British National Grid
Projection: Transverse Mercator
Datum: OSGB 1936

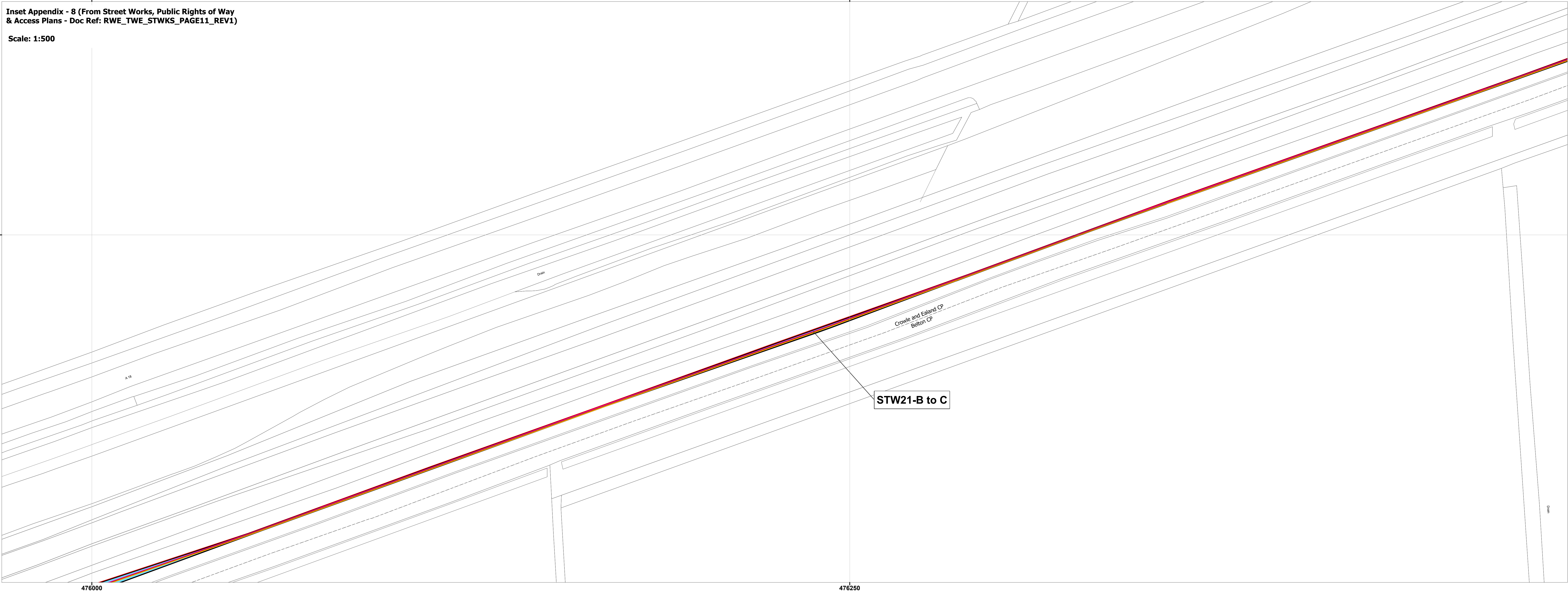
Drawn: AC Checked: KCP Status: Final

Job Ref: R003 Date: 21/08/2025 Revision: 1










Scale: 1:500



Scale: 1:500



Inset Appendix
Sheet 5 of 6

-  Order Limits
-  Administrative Boundaries
-  Permanent Alterations of Street Layout
-  Cable Works in Street
-  Cable Works in Streets Location Reference
-  Temporary Closure or Restriction of Streets
-  Temporary Closure or Restriction of Streets Location Reference
-  Street Works Resurfacing
-  Street Works Resurfacing Location Reference

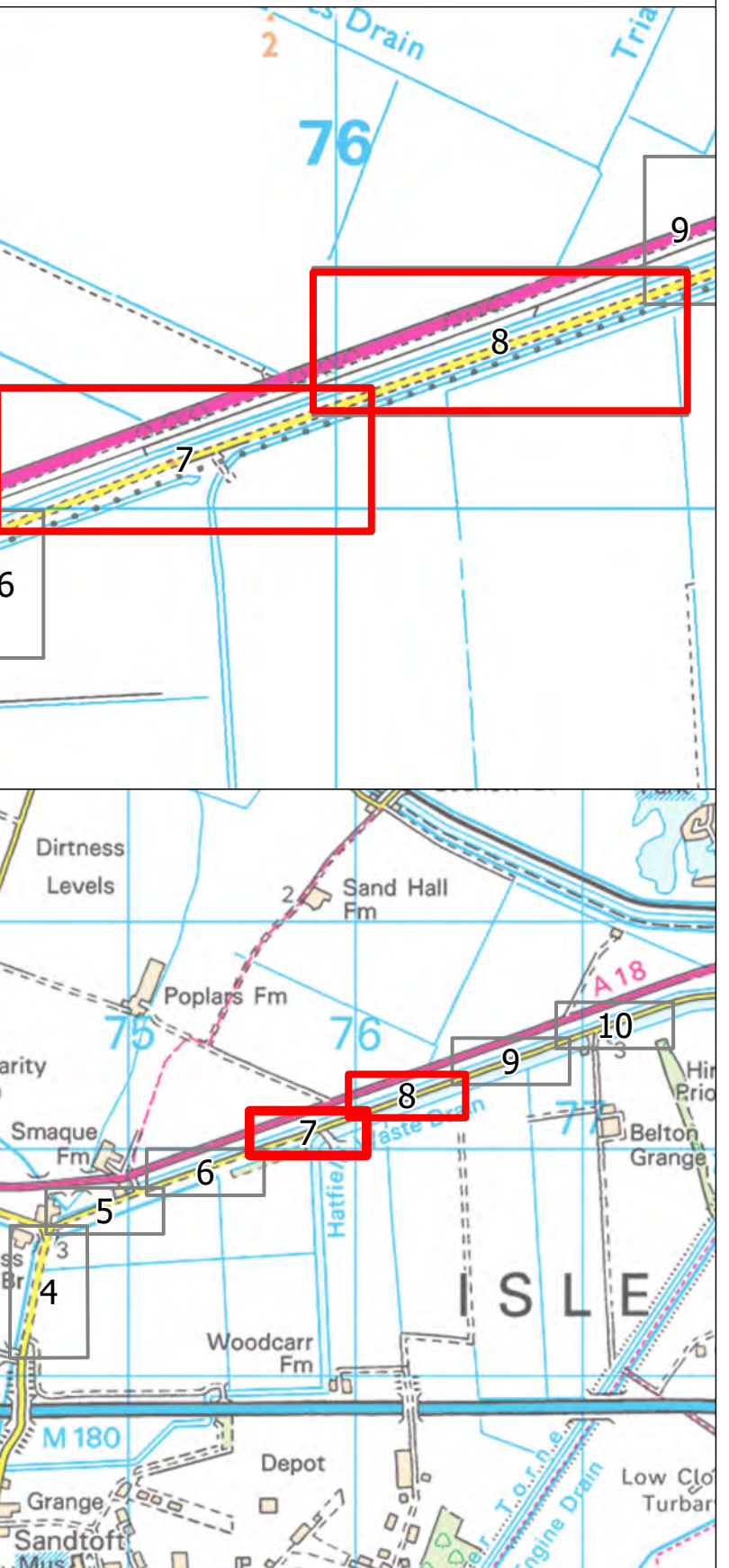
Other:

All dimensions are in metres unless stated otherwise.

The proposed works shown are illustrative only and will be subject to change as part of detailed design development. Any changes will be limited to being within the order limits and any other constraints included in the Development Consent Order.

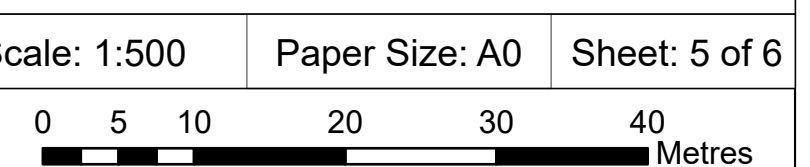
The Streetworks, Public Right of Way and Access Plans should be read in conjunction with the Development Consent Order and the other plans and documents to be certified under it, in particular articles 4 to 17 and Schedules 4, 5 and 6 of the Development Consent Order [EN010148/APP/3.1]

Infrastructure Planning: Applications: Prescribed
Forms and Procedure) Regulations 2009:
regulation 5(2)(i)



PINS No.: EN010148 Document Reference No.: EN010148/APP/2.4
Title: Street Works, Public Rights of Way Access Plans - Inset Appendices - 7 & 8 Project: Tween Bridge Solar Farm

an Ref: RWE_TWE_STWKS_APPENDICES_7&8_REV1



Coordinate System: British National Grid
Projection: Transverse Mercator
Datum: OSGB 1936

Drawn: AC	Checked: KCP	Status: Final
-----------	--------------	---------------

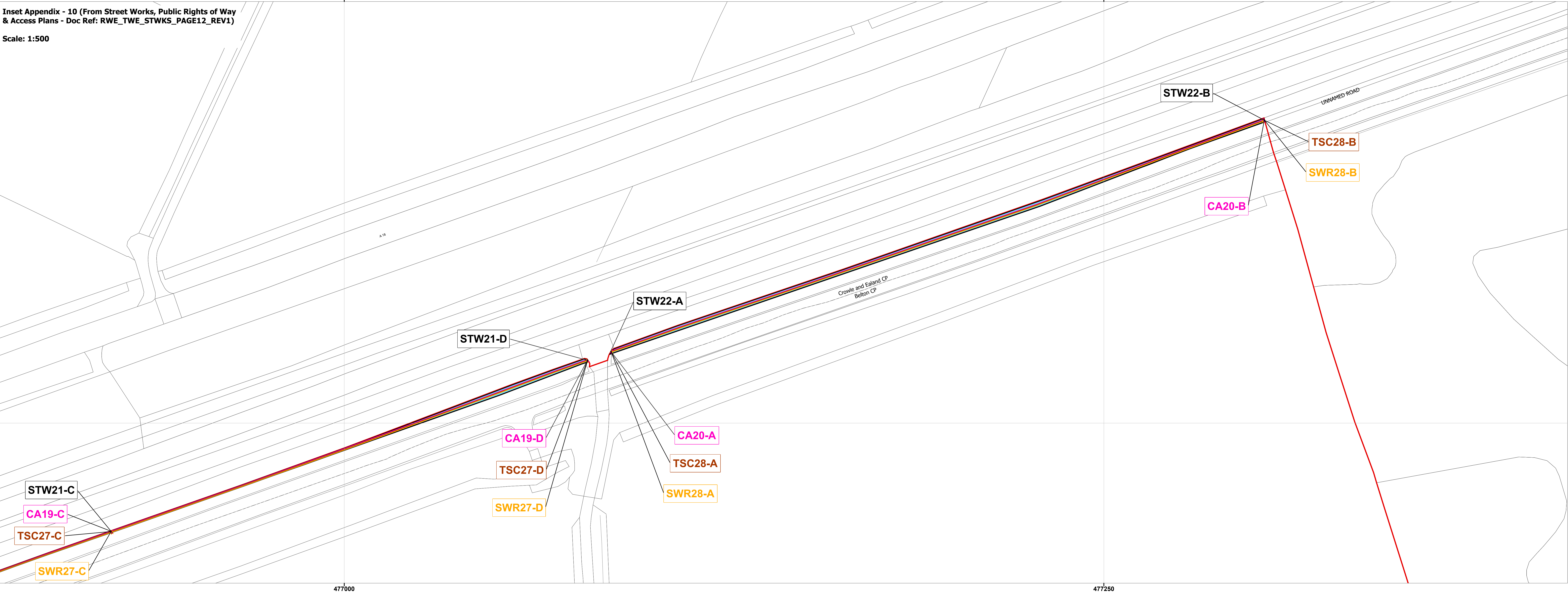
Doc Ref: B003	Date: 21/08/2025	Revision: 1
---------------	------------------	-------------

[illegible]










Scale: 1:500



Scale: 1:500



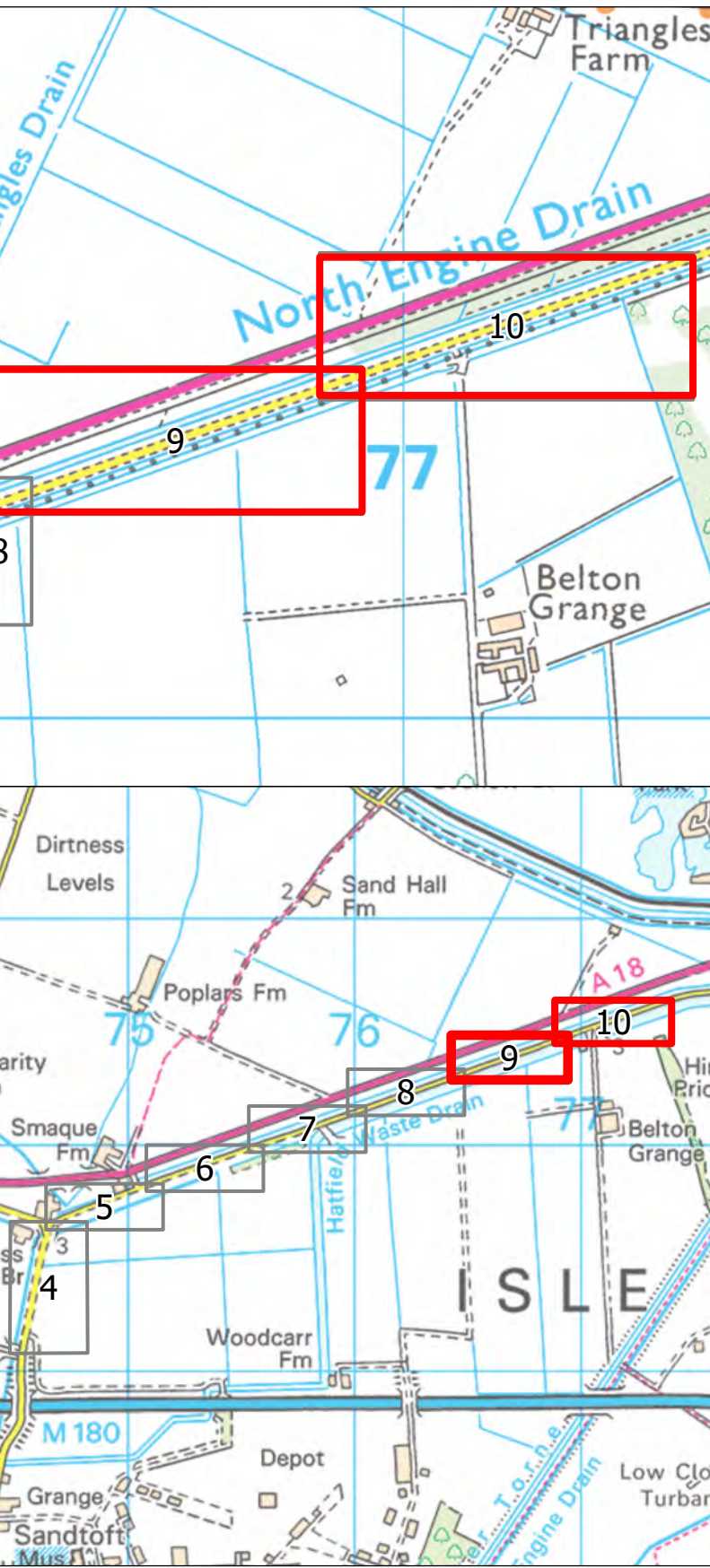
Inset Appendix
Sheet 6 of 6

-  Order Limits
-  Administrative Boundaries
-  Permanent Alterations of Street Layout
-  Cable Works in Street
-  Cable Works in Streets Location Reference
-  Temporary Closure or Restriction of Streets
-  Temporary Closure or Restriction of Streets Location Reference
-  Street Works Resurfacing
-  Street Works Resurfacing Location Reference

otes:

- All dimensions are in metres unless stated otherwise.
- The proposed works shown are illustrative only and will be subject to change as part of detailed design development. Any changes will be limited to being within the order limits and any other constraints included in the Development Consent Order.
- The Streetworks, Public Right of Way and Access Plans should be read in conjunction with the Development Consent Order and the other plans and documents to be certified under it, in particular articles 4 to 17 and Schedules 4, 5 and 6 of the Development Consent Order [EN010148/APP/3.1]

Infrastructure Planning: Applications: Prescribed
Forms and Procedure) Regulations 2009:
Regulation 5(2)(i)



PINS No.: EN010148
Document Reference No.: EN010148/APP/2.4

Title: Street Works, Public Rights of Way
Access Plans - Inset Appendices - 9 & 10
Project: Tween Bridge Solar Farm

an Ref: RWE_TWE_STWKS_APPENDICES_9&10_REV1

Scale: 1:500	Paper Size: A0	Sheet: 6 of 6
--------------	----------------	---------------

0 5 10 20 30 40 Metres

Coordinate System: British National Grid N

Projection: Transverse Mercator
Datum: CGCR 1990

Drawn: AC	Checked: KCP	Status: Final
-----------	--------------	---------------

Sub B-6: B003	Date: 21/08/2025	Revisions: 1
---------------	------------------	--------------